



CERTIFICATION

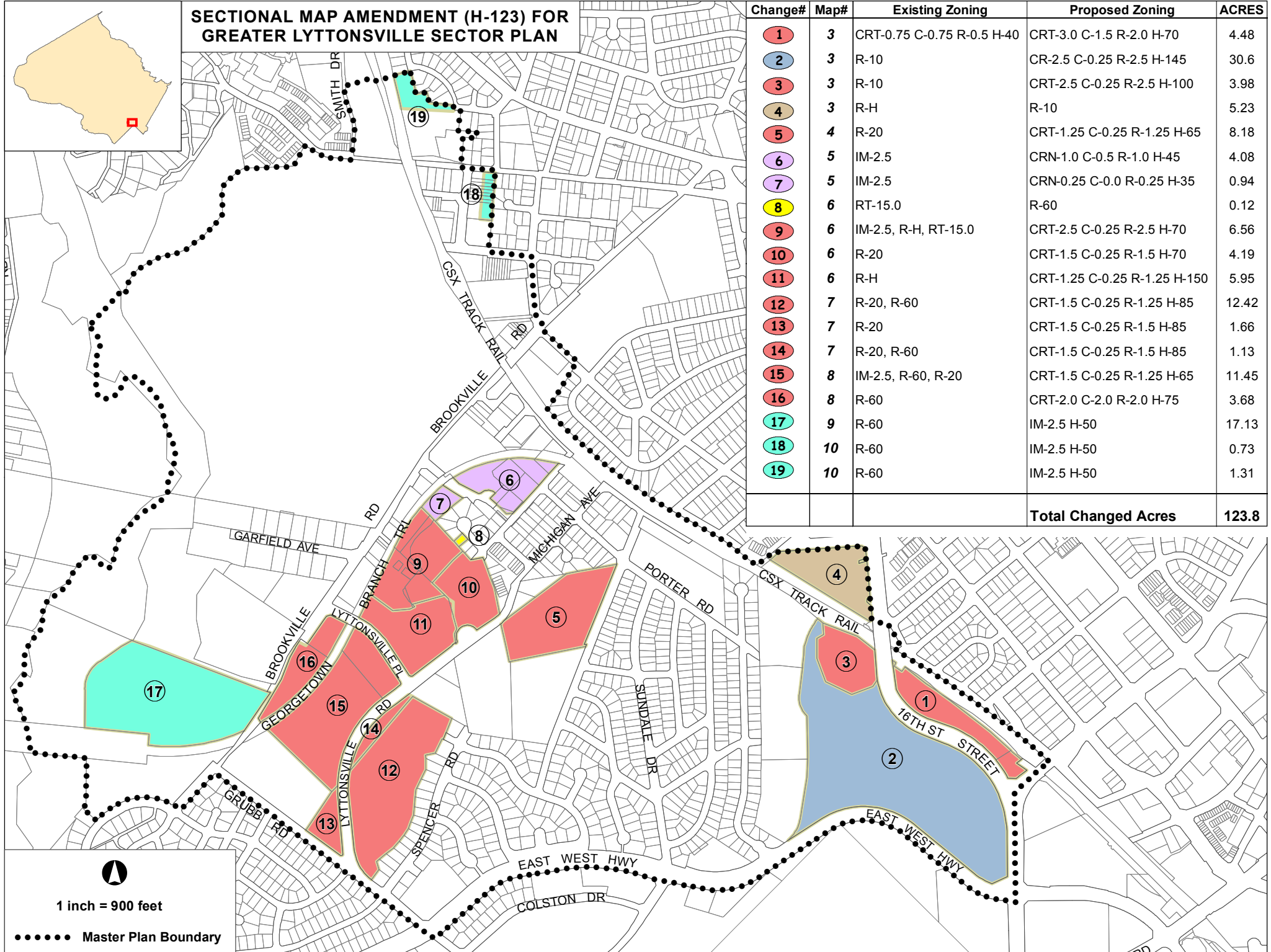
This is to certify that the Sector Plan Map index displaying the changes involved in this application, and base maps as shown herein are certified copies of the digital zoning map on which existing and proposed zone boundaries are delineated by both line and text, are correct as shown; and by this certification, they are hereby part of the Maryland-National Capital Park and Planning Commission's Application as required by the Zoning Ordinance, for the Maryland-Washington Regional District in Montgomery County, Maryland.

7.21.17

Date

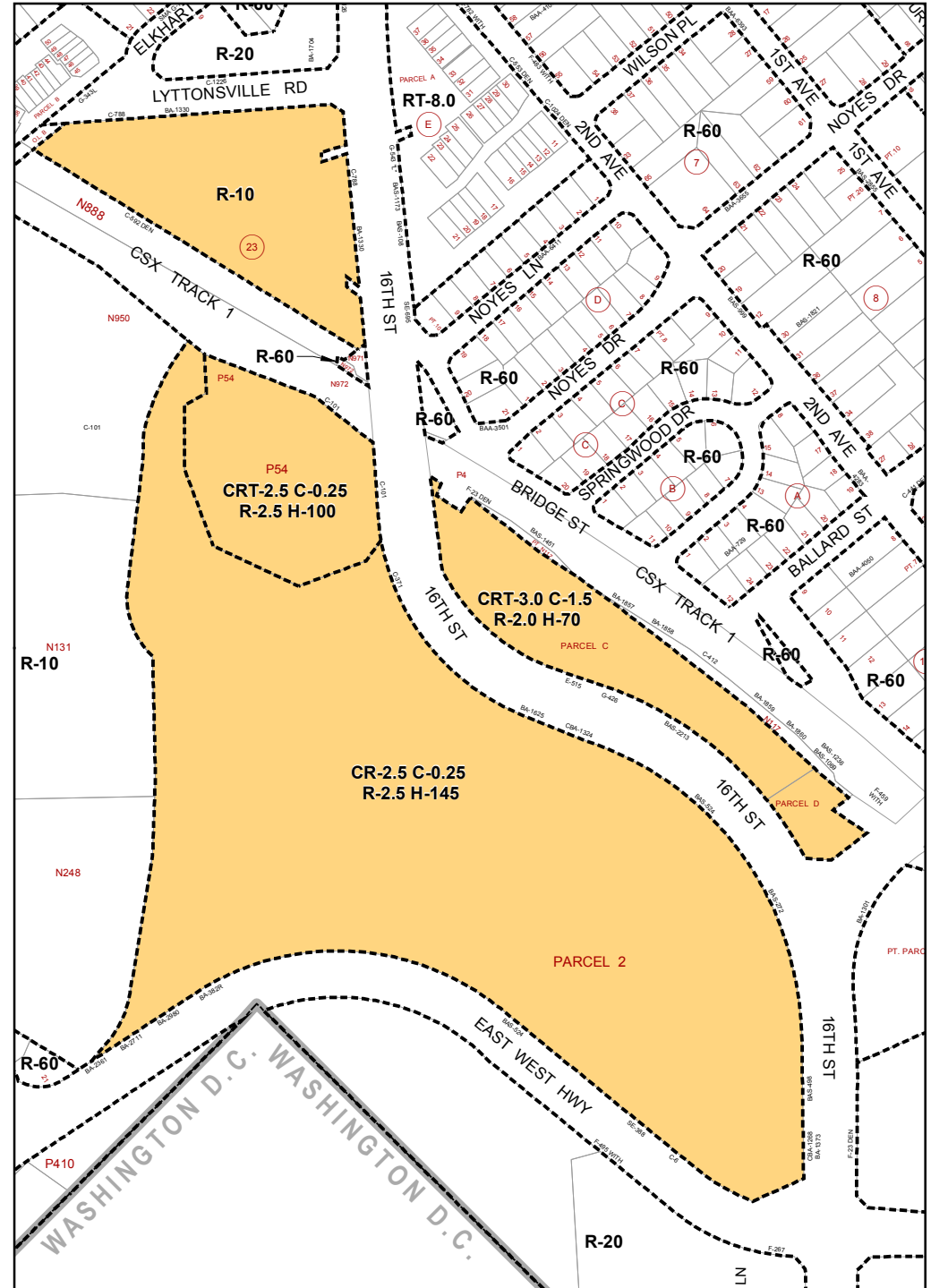
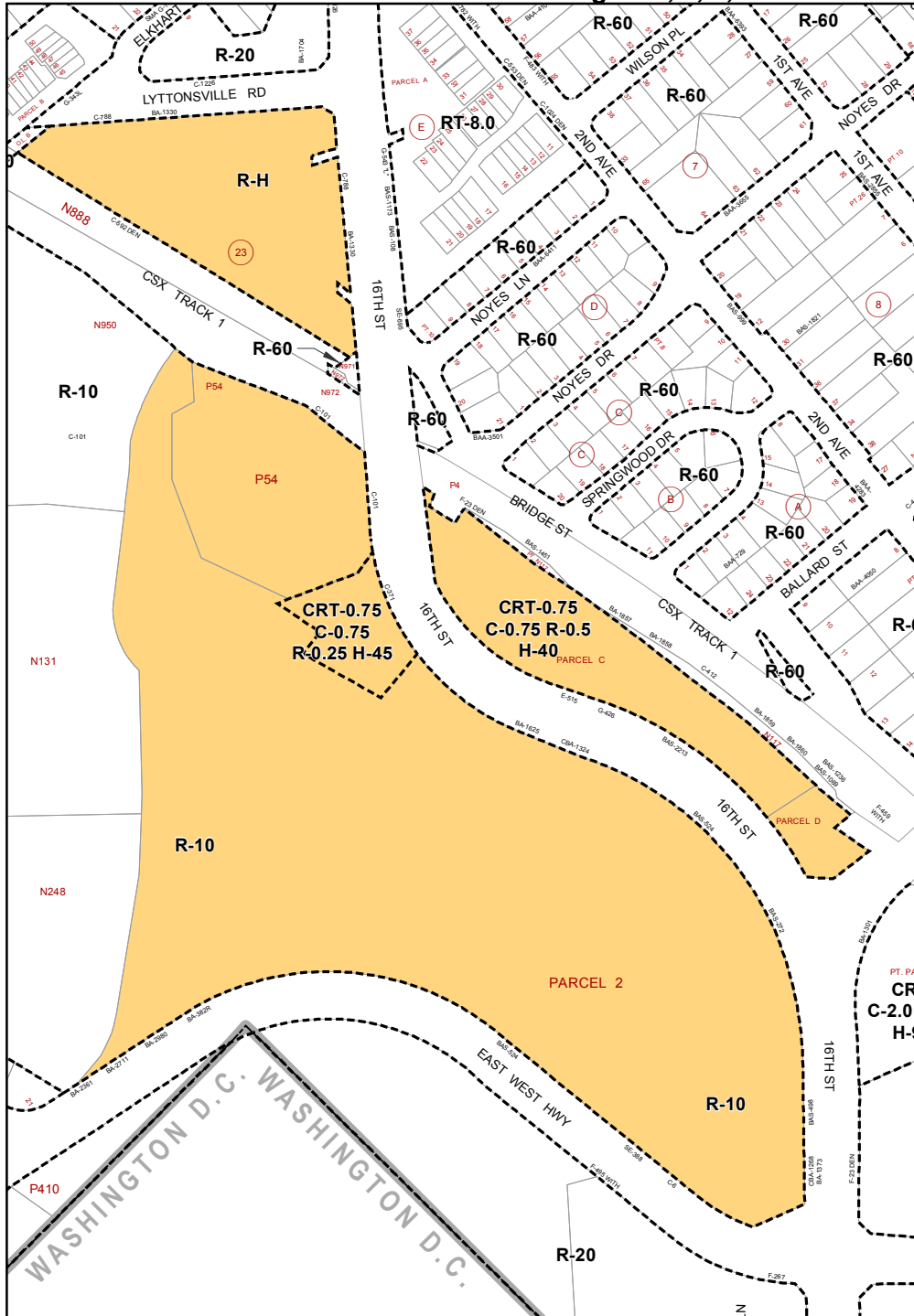
Robert Kronenberg
Division Chief
Area 1 Division

**SECTIONAL MAP AMENDMENT (H-123) FOR
GREATER LYTTONSVILLE SECTOR PLAN**



Change#	Map#	Existing Zoning	Proposed Zoning	ACRES
1	3	CRT-0.75 C-0.75 R-0.5 H-40	CRT-3.0 C-1.5 R-2.0 H-70	4.48
2	3	R-10	CR-2.5 C-0.25 R-2.5 H-145	30.6
3	3	R-10	CRT-2.5 C-0.25 R-2.5 H-100	3.98
4	3	R-H	R-10	5.23
5	4	R-20	CRT-1.25 C-0.25 R-1.25 H-65	8.18
6	5	IM-2.5	CRN-1.0 C-0.5 R-1.0 H-45	4.08
7	5	IM-2.5	CRN-0.25 C-0.0 R-0.25 H-35	0.94
8	6	RT-15.0	R-60	0.12
9	6	IM-2.5, R-H, RT-15.0	CRT-2.5 C-0.25 R-2.5 H-70	6.56
10	6	R-20	CRT-1.5 C-0.25 R-1.5 H-70	4.19
11	6	R-H	CRT-1.25 C-0.25 R-1.25 H-150	5.95
12	7	R-20, R-60	CRT-1.5 C-0.25 R-1.25 H-85	12.42
13	7	R-20	CRT-1.5 C-0.25 R-1.5 H-85	1.66
14	7	R-20, R-60	CRT-1.5 C-0.25 R-1.5 H-85	1.13
15	8	IM-2.5, R-60, R-20	CRT-1.5 C-0.25 R-1.25 H-65	11.45
16	8	R-60	CRT-2.0 C-2.0 R-2.0 H-75	3.68
17	9	R-60	IM-2.5 H-50	17.13
18	10	R-60	IM-2.5 H-50	0.73
19	10	R-60	IM-2.5 H-50	1.31
			Total Changed Acres	123.8

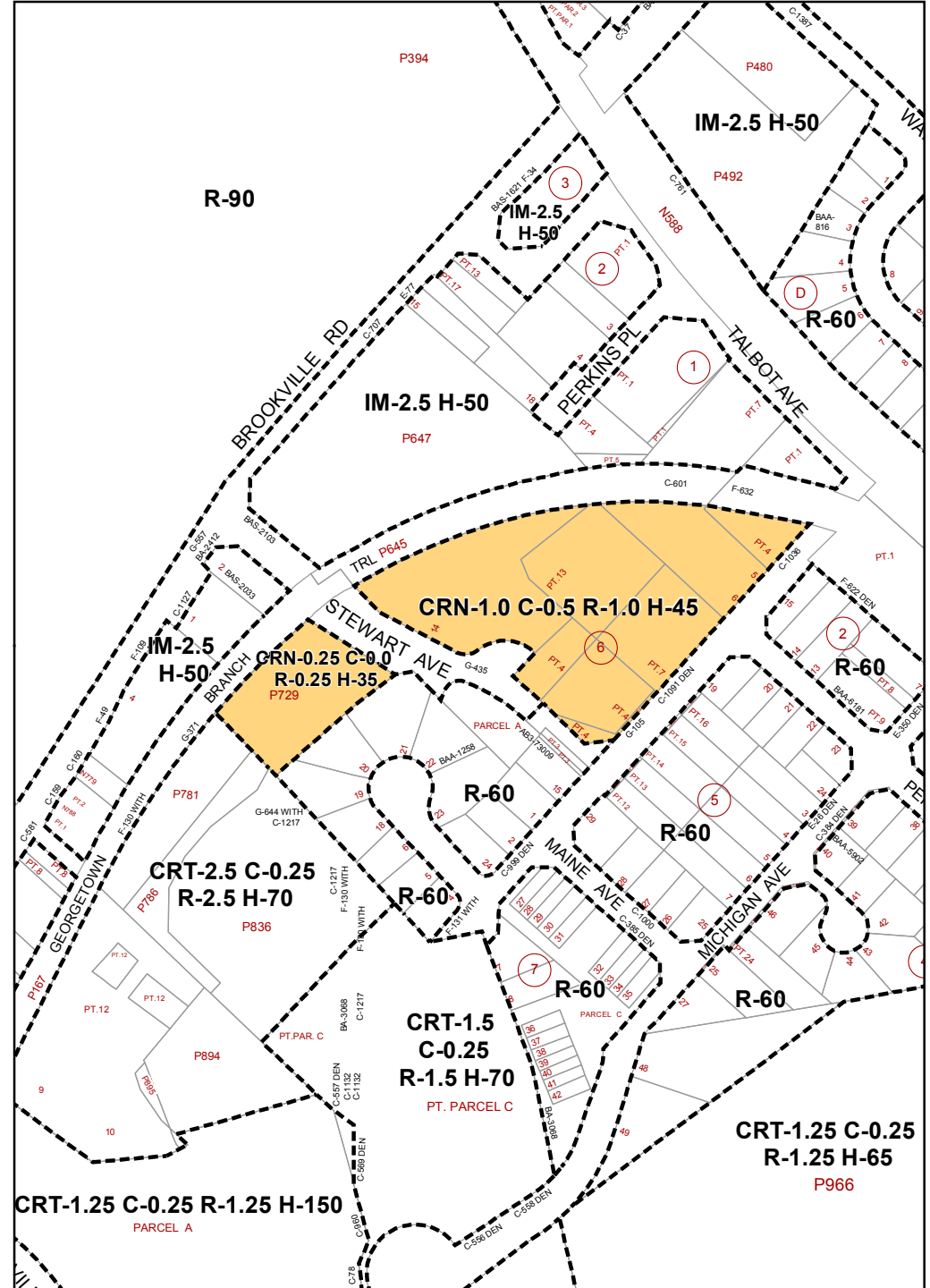
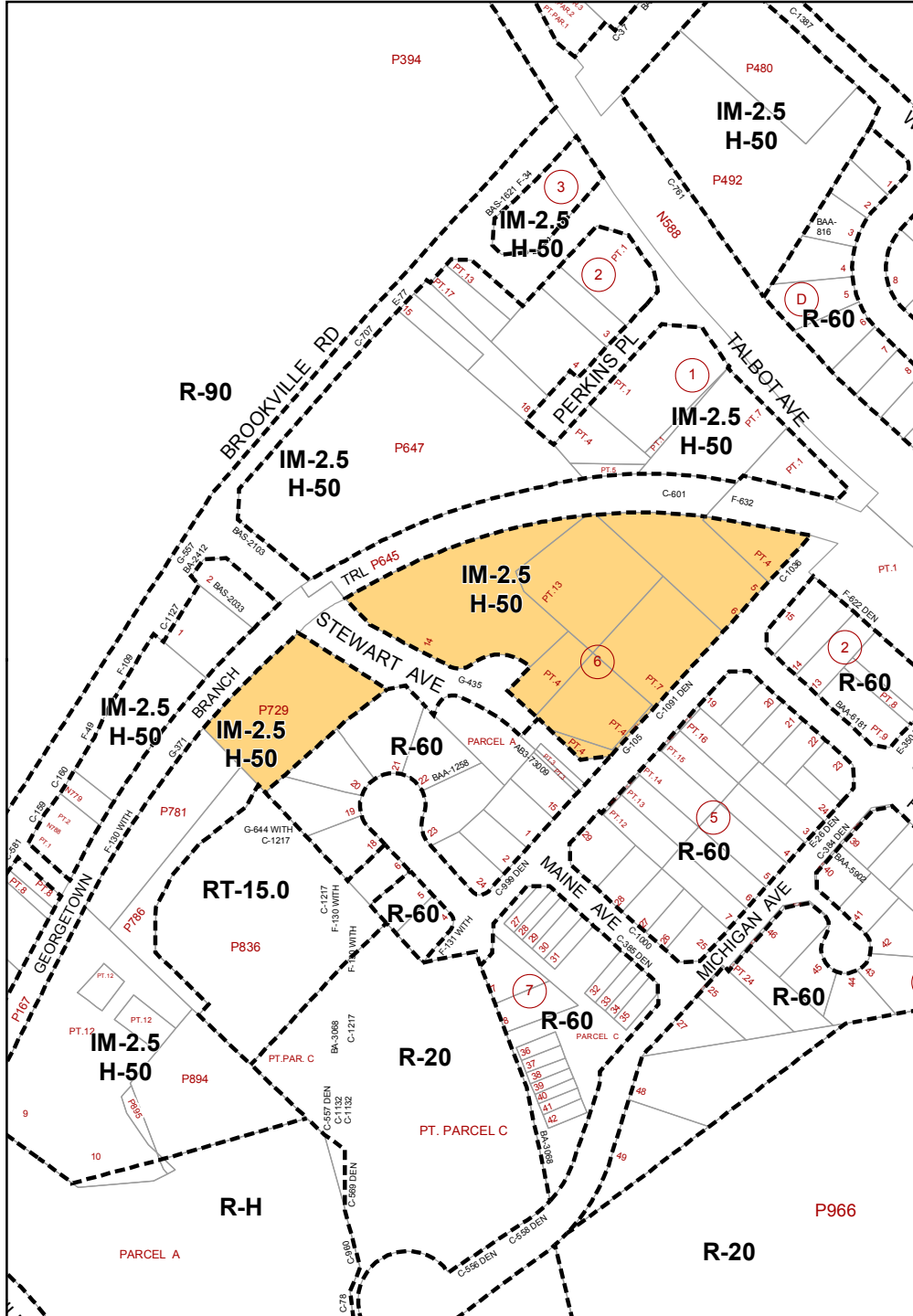

 1 inch = 900 feet
 Master Plan Boundary

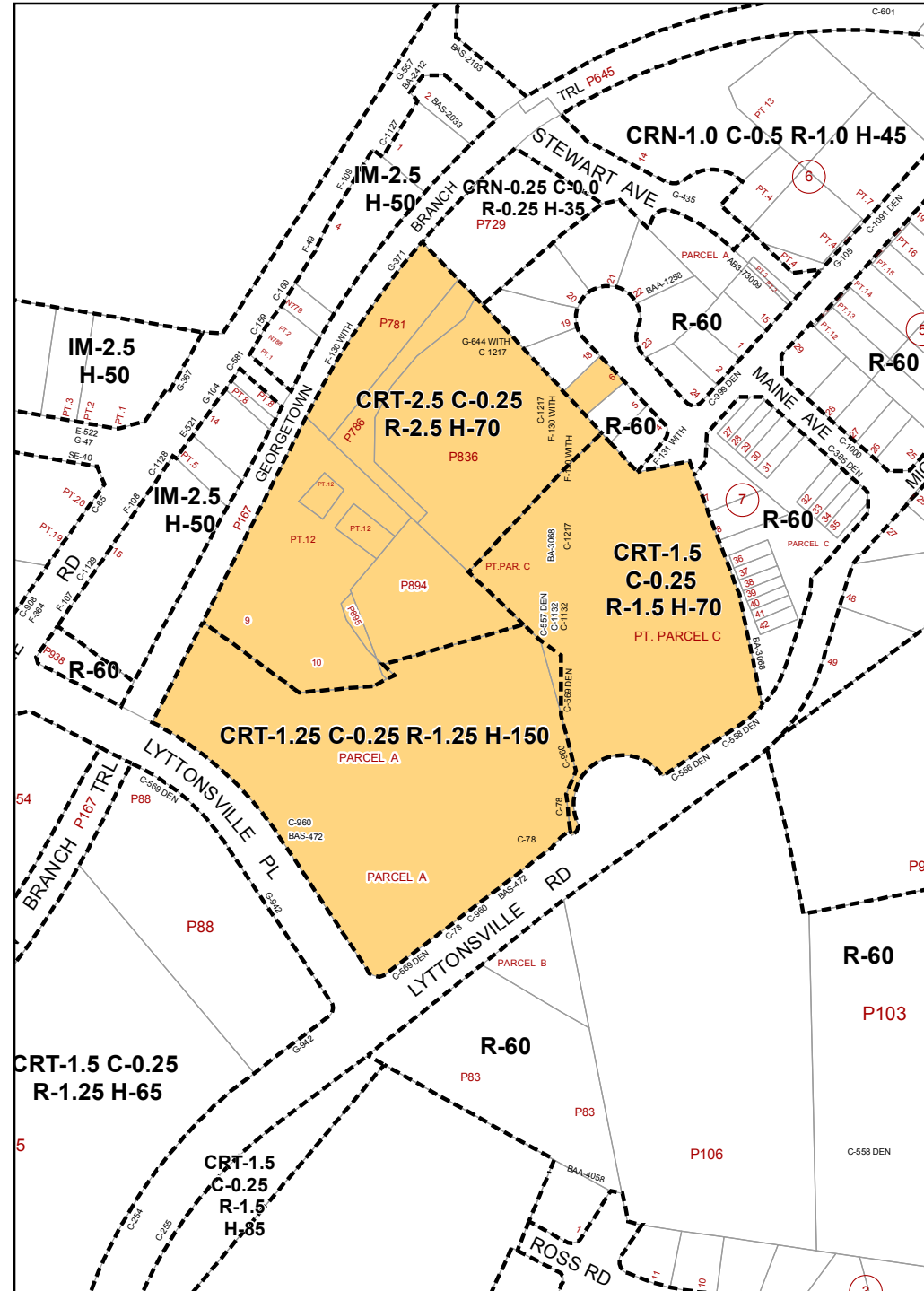
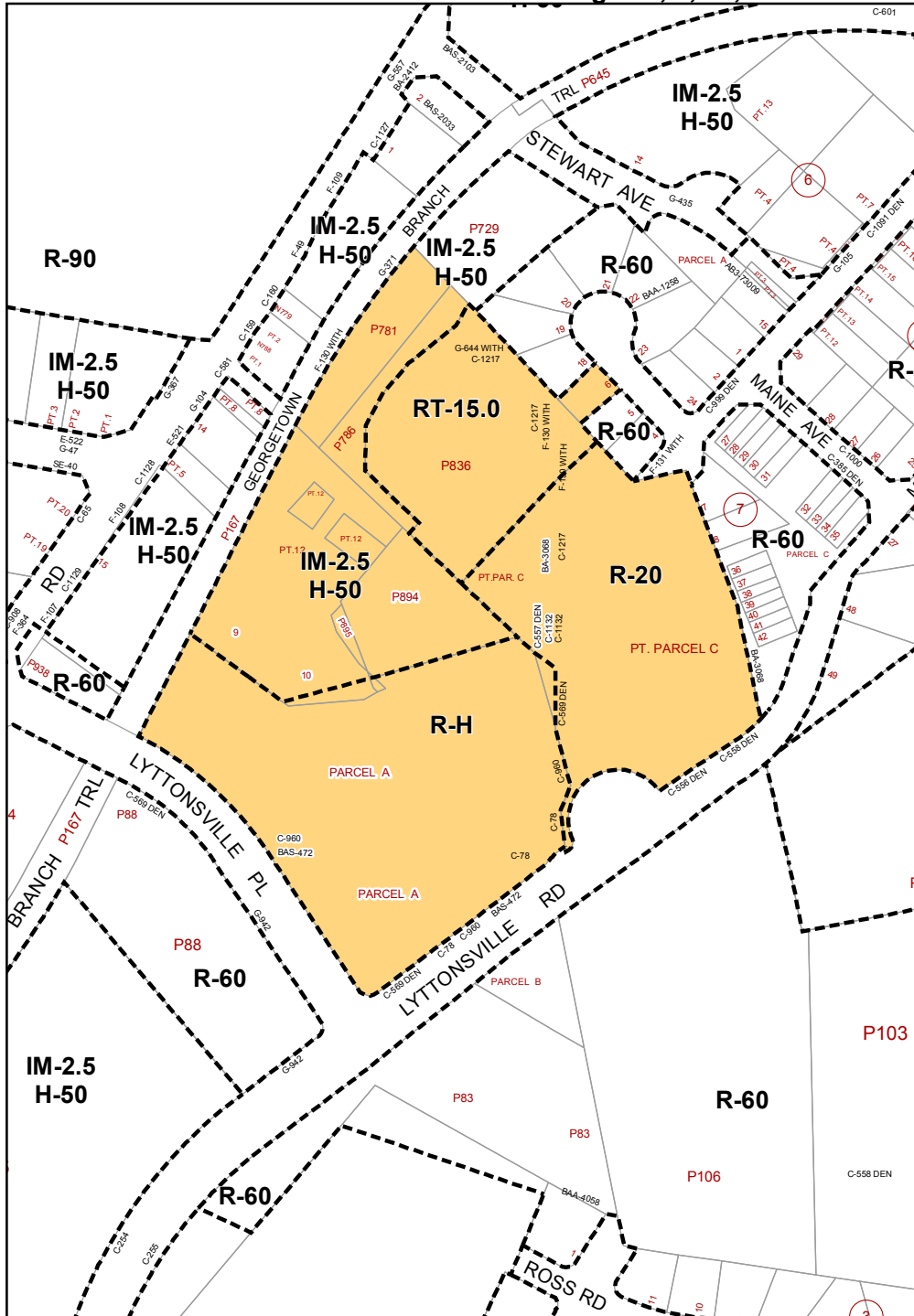


Attachment 1 - Map 5
Existing Zoning

Changes 6, 7

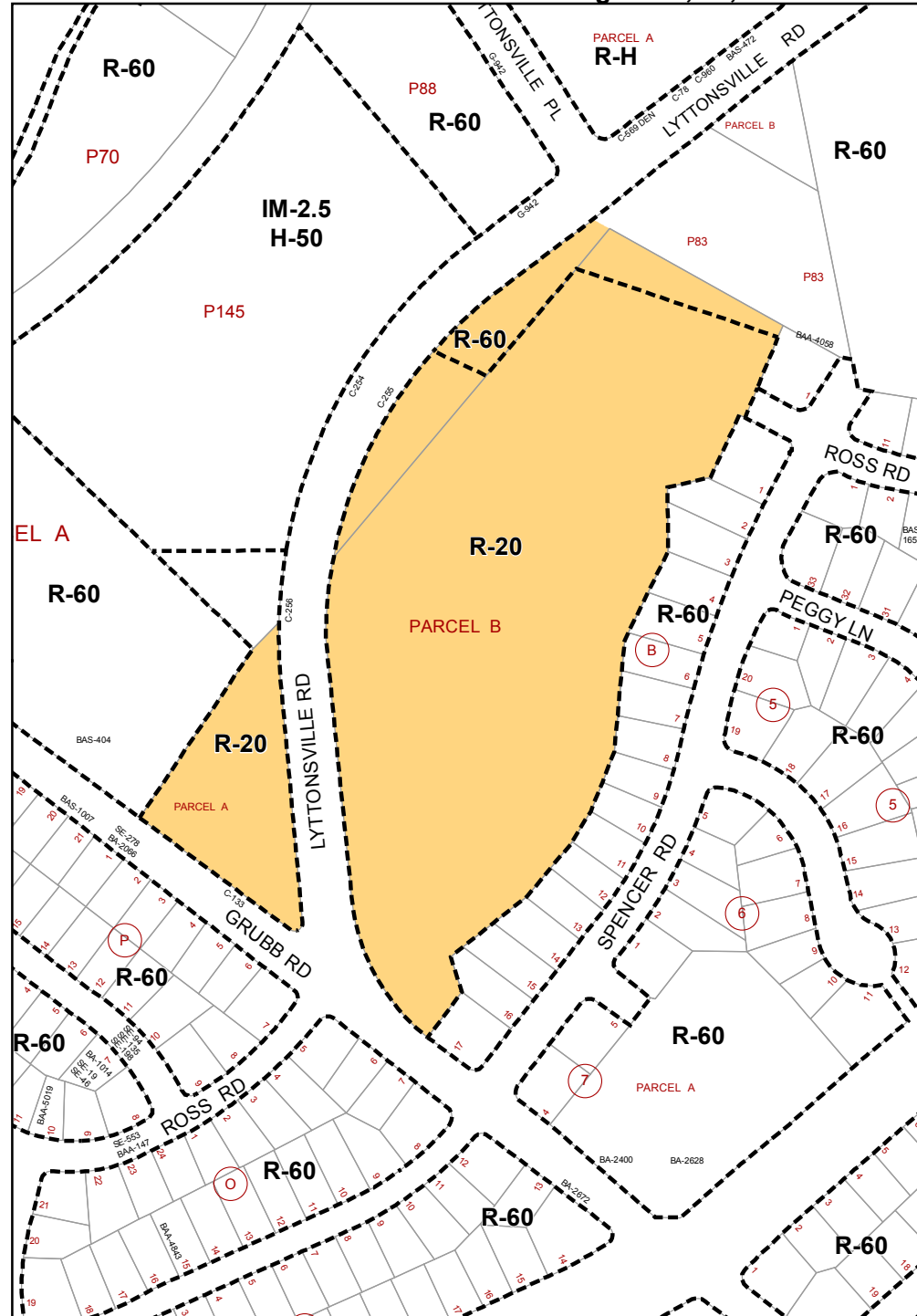
Proposed Zoning



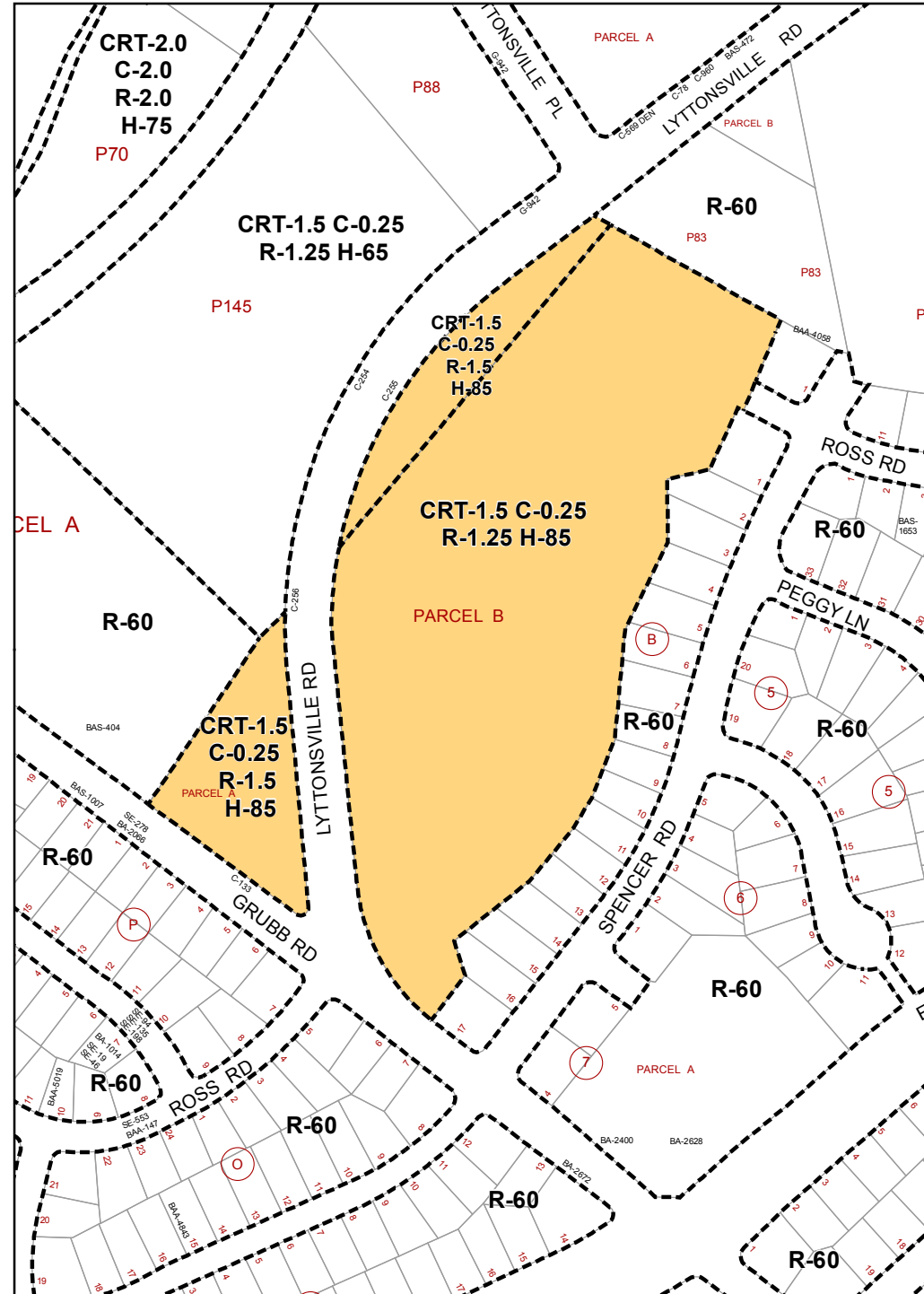


Attachment 1 - Map 7

Existing Zoning



Proposed Zoning

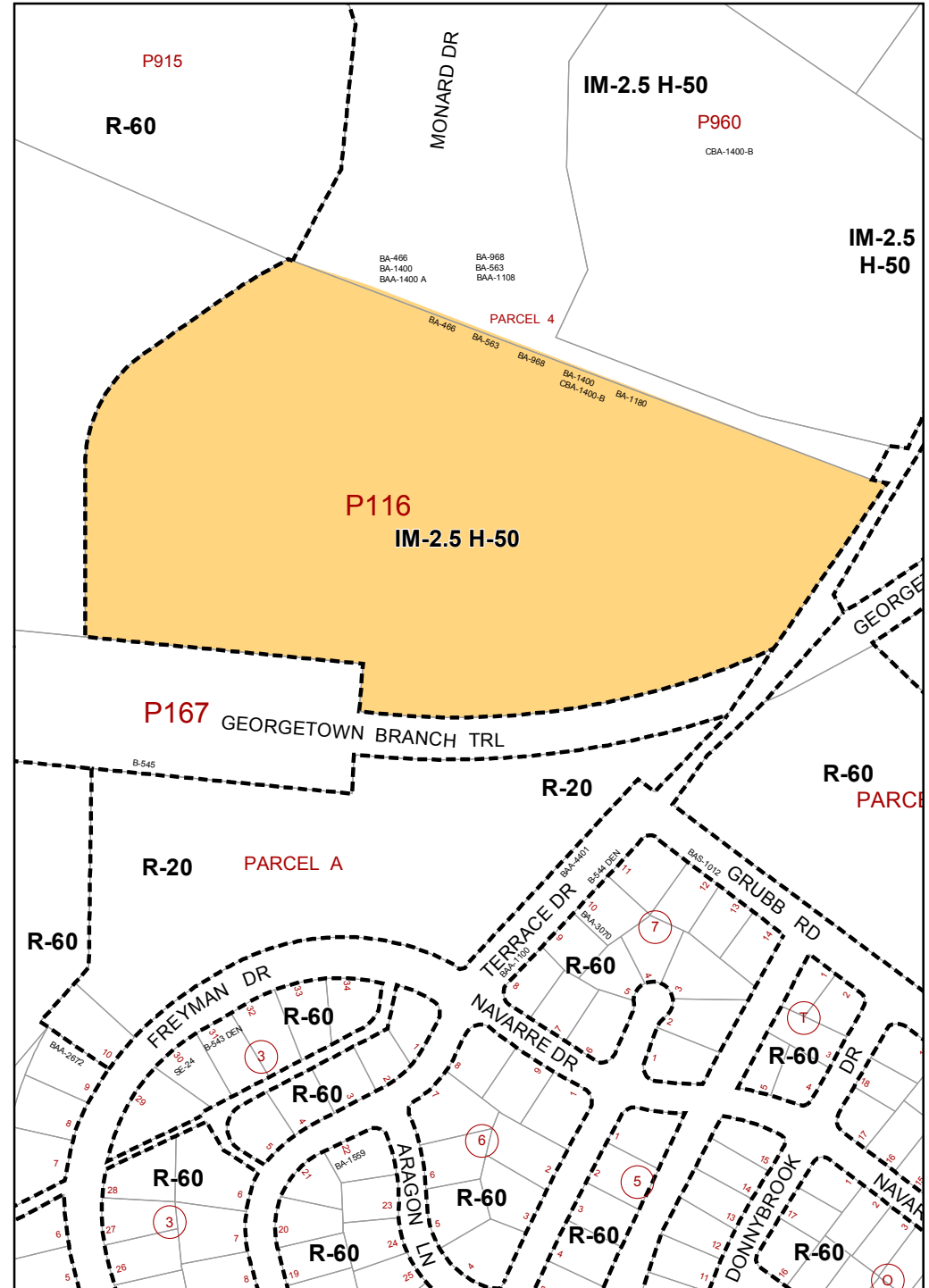
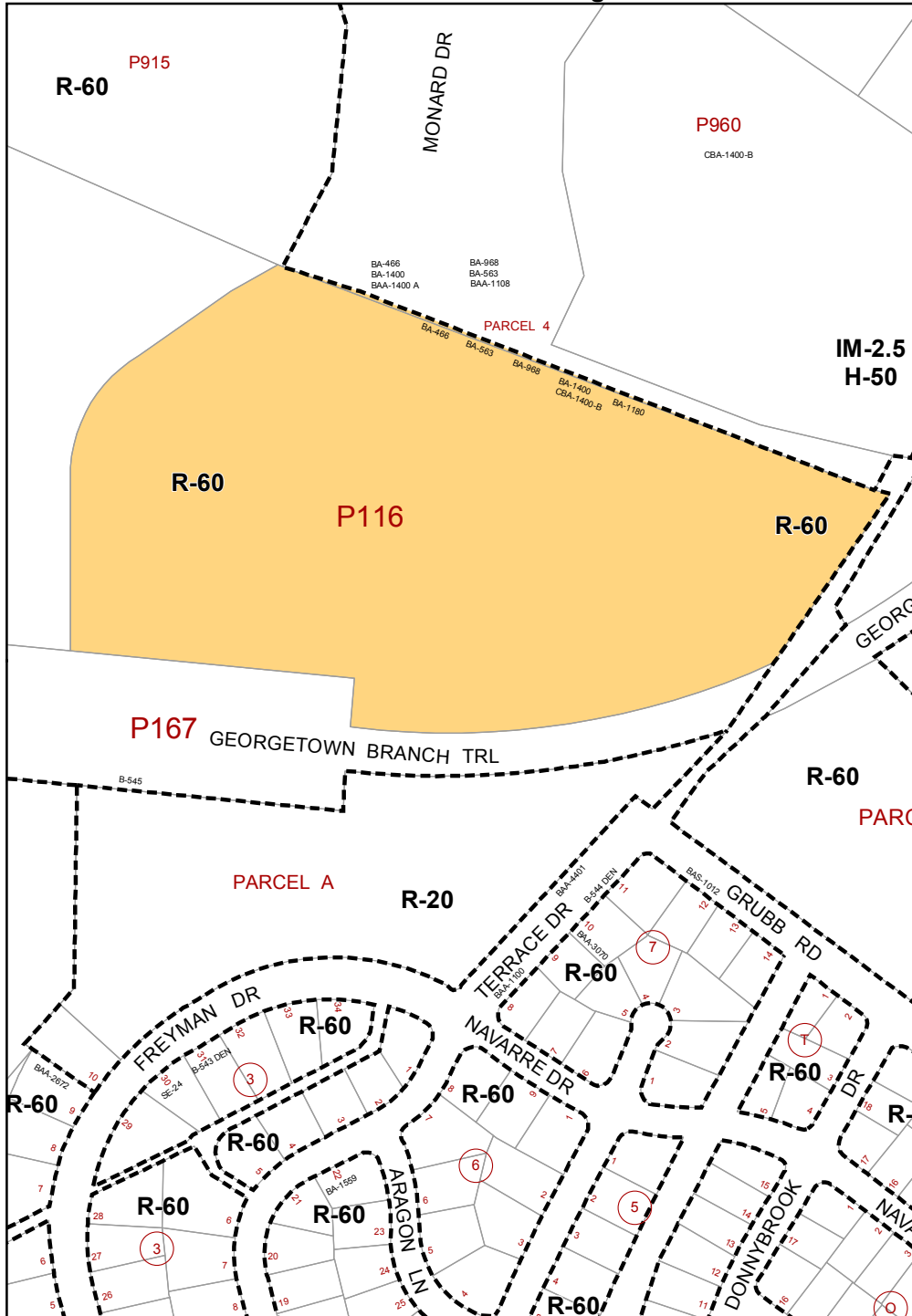


Attachment 1 - Map 9

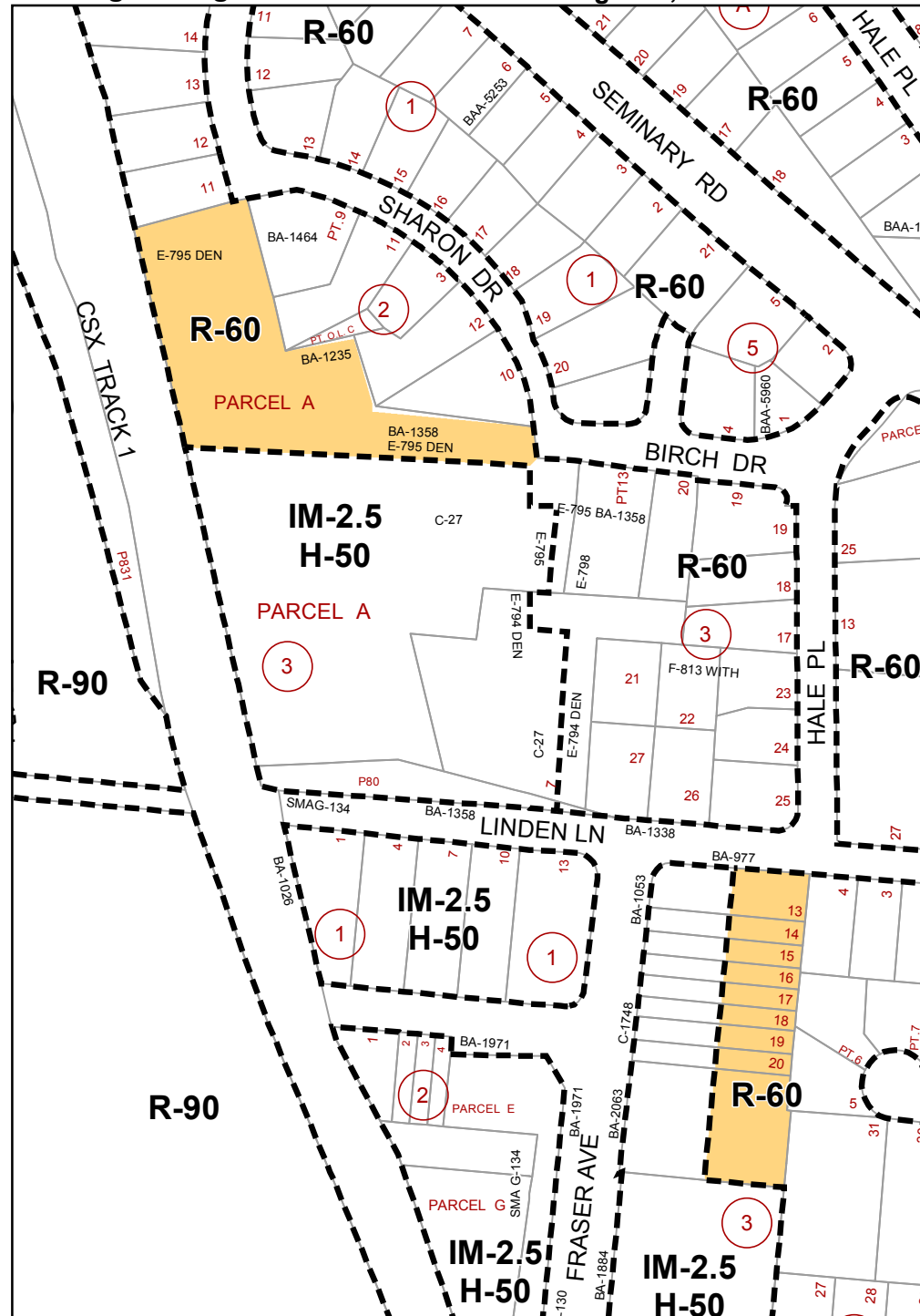
Existing Zoning

Change 17

Proposed Zoning



Existing Zoning



Change 18, 19

Proposed Zoning

