



















Montgomery County Zoning

- | | | | | | |
|---|------------------------------|---|-------------------------------------|---|---------------------|
|  | Agricultural Reserve |  | Neighborhood Retail |  | Life Sciences |
|  | Rural |  | General Retail |  | Industrial Light |
|  | Residential Estate |  | Commercial Residential Neighborhood |  | Industrial Medium |
|  | Residential - Low Density |  | Commercial Residential Town |  | Industrial Heavy |
|  | Residential - Medium Density |  | Commercial Residential |  | Planned Development |
|  | Townhouse |  | Office | | |
|  | Multi-Family | | | | |