

YOUNG (RICHARD) FAMILY BURYING GROUND NEAR DAMASCUS
 Directions: Route 27 North, right on Sweepstakes Road near Upper Magruder Branch on right. [A.D.C. Map: Montgomery, page 5, grid coordinates K-7.] Condition of cemetery: Unknown. Inactive cemetery. Location of transcribed records: Montgomery County Historical Society Library, 42 West Middle Lane, Rockville, Maryland 20850. Comments: At least 3 marked graves remained in 1970s when photographs taken.

Cemetery Inventory

ID: 2

Name: Young (Richard) Family Cemetery

Alternate name:

Address: ~~Upper Magruder Branch off Sweepstakes RD.~~ / Southeast of intersection of Cutsail Dr & Sweepstakes Road

Town: Damascus (near)

ADC Map Page 4 Grid C-13

Type

Religious
 Family YOUNG (ALSO RIGGS & DOORES)
 Private
 Other

Association

Free black
 Enslaved
 Ethnic
 Prehistoric

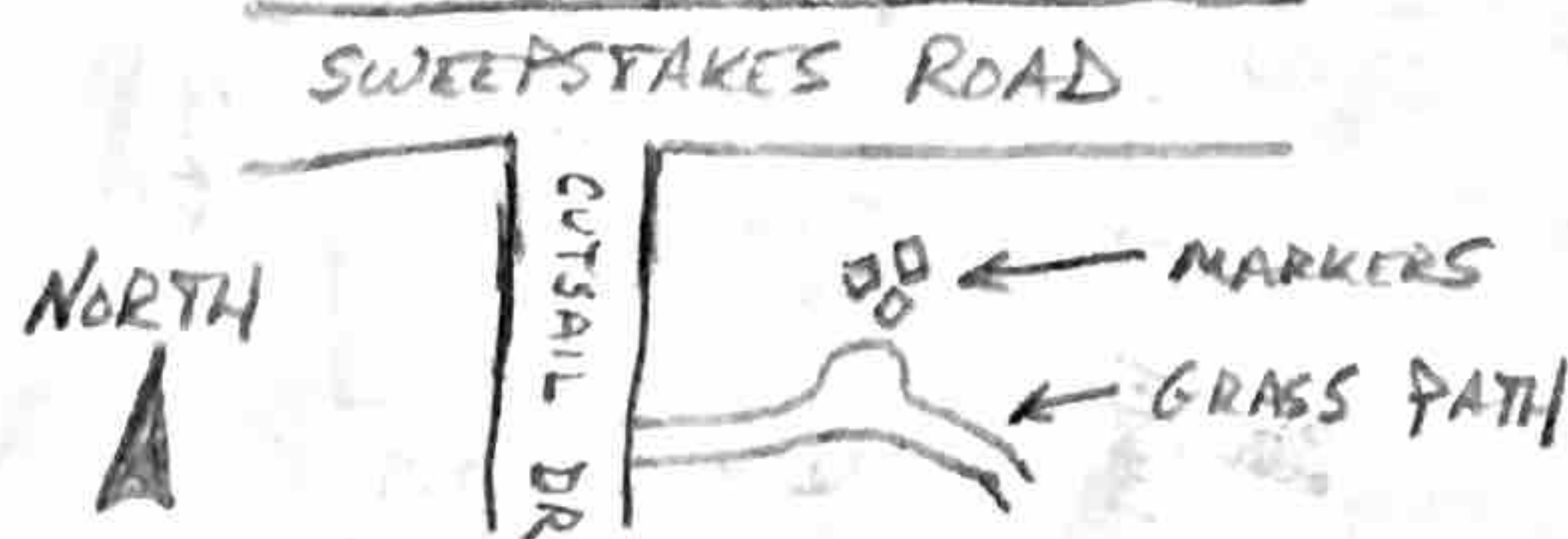
Setting Rural Urban Suburban Forested Other

Condition Excellent Good Fair Poor

Negative Impacts (vandalism, dumping, neglect, encroachment, etc) STONES ARE LYING FLAT ON GROUND, BUT IN GOOD CONDITION.

Approximate no. of burials 3 Date range of burials 1871-1880

Description (markers, materials, arrangement, landscaping, fence, paths and roads, etc.)



3 MARKED STONES:
 (1880) RICHARD YOUNG } Husband & wife
 (?) MATILDA RIGGS }
 (1871) AMANDA GRACE DOORES - daughter

Surveyor(s) CARL PETERSON

Survey date SEPT 2004

Photographer CARL PETERSON

Date SEPT 2004 Photo no. 2-001 thru 2-005

Current owner _____

Address/Phone No. _____

Historic Status

Locational Atlas ID _____

National Register

Master Plan ID _____

Other _____

UTM 18S 0309029 UTM 4347881

Additional sources of information:

ALSO SEE ATTACHED WRITE-UP

2
 YOUNG (RICHARD) FAMILY CEMETERY
 SE SWEEPSTAKES RD / CUTSAIL DRIVE
 DAMASCUS (VIC)
 INTERSECTION

ADC 2004

4

20872

239 NW

238 NW

237 NW

236 NW

235 NW

234 NW

233 NW

232 NW

231 NW

230 NW

229 NW

228 NW

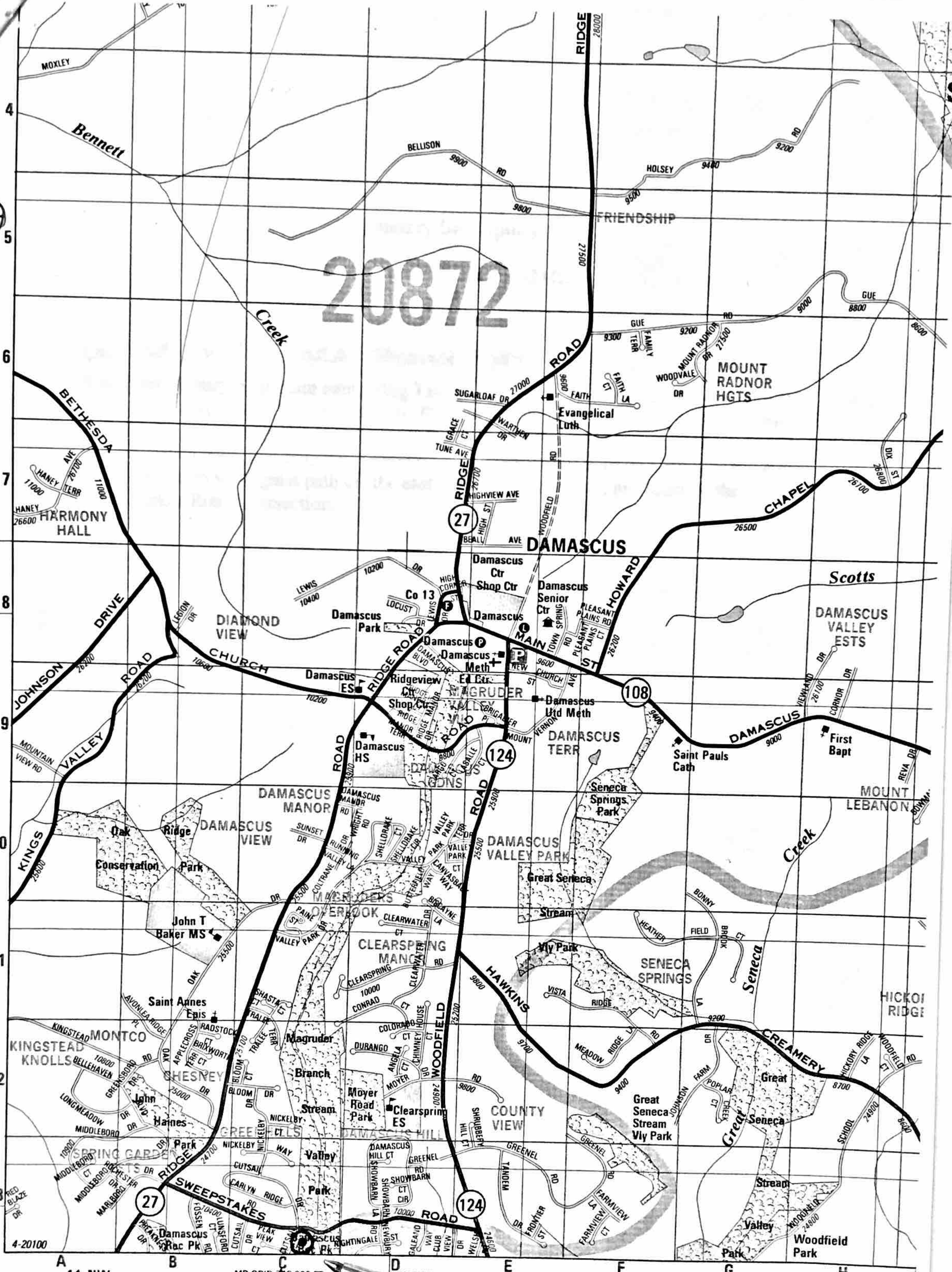
227 NW

226 NW


225 NW

224 NW

223 NW



2
 YOUNG (RICHARD) FAMILY CEMETERY
 SE SWEEPSTAKES RD / CUTSAIL DRIVE
 DAMASCUS (VA) INTERSECTION



Cemetery Description:

YOUNG (RICHARD) FAMILY

ID # 2

located in Magruder Branch Stream Valley Park.

Small family burying ground containing 3 marked stones in good condition, all of which are lying flat on ground, face up. Burials: Richard Young (d. 1880), Matilda Riggs (date unknown), and Amanda Grace Doores (d. 1871). Richard and Matilda were husband and wife; Amanda was their daughter. Cemetery is located among trees on a wooded hill and can be accessed via a grass path off the east side of Cutsail Drive, just south of the Sweepstakes Road intersection.

2
YOUNG (RICHARD) FAMILY CEMETERY
SE SWEEPSTAKES RD / CUTSAIL DRIVE
DAMASCUS (VIC)
INTERSECTION

YOUNG (RICHARD) FAMILY (ID #2)

5 photos

Montgomery County Cemetery Inventory Project
Photo Log

Date	Photo No.	Cemetery name and direction you are facing (Ex: Carr Family Cemetery, looking north or Carr Family Cemetery, detail of wall around Carr plot)
SEPT '04	2-001	Grass path leading up to cemetery (off Cutsail Dr.), ^{looking} east.
"	2-002	Configuration of 3 existing stones, looking north
"	2-003	Richard Young marker
"	2-004	Matilda Riggs marker
"	2-005	Amanda Grace Doores marker

2
YOUNG (RICHARD) FAMILY CEMETERY
SE SWEEPSTAKES RD / CUTSAIL DRIVE
DANMASCUS (VIC)
INTERSECTION



2-001.JPG



2-002.JPG



2-003.JPG



2-004.JPG



2-005.JPG

2
YOUNG (RICHARD) FAMILY CEMETERY
SE SWEEPSTAKES RD / CUTSAIL DRIVE
DANMASCUS (VA) INTERSECTION

Returned from
Amanda

Montgomery County Cemetery Inventory

ID: 29

Name: Magruder (Walter) Family Cemetery

Alternate name:

Address: Behind ^{Stadler} Staubler Nursery near Laytonsville-may be part of
golf course.

Town: Laytonsville

ADC Map Page _____ Grid _____

Type

___ Religious _____
___ Family _____
___ Private _____
___ Other _____

Association

___ Free black _____
___ Enslaved _____
___ Ethnic _____
___ Prehistoric _____

Setting ___ Rural ___ Urban ___ Suburban ___ Forested ___ Other _____

Condition ___ Excellent ___ Good ___ Fair ___ Poor

Negative Impacts (vandalism, dumping, neglect, encroachment, etc) _____

Approximate no. of burials _____ Date range of burials _____

Description (markers, materials, arrangement, landscaping, fence, paths and roads, etc.)

Surveyor(s) _____ Survey date _____

Photographer _____ Date _____ Photo no. _____

Current owner _____

Address/Phone No. _____

Historic Status ___ Locational Atlas ID _____ ___ National Register
___ Master Plan ID _____ ___ Other _____

UTM _____

Additional sources of information:

delete -
dupe of 176
already
deleted.

2
YOUNG (RICHARD) FAMILY CEMETERY
SE SWEEPSTAKES RD / CURTIS DRIVE
DAMASCUS (VIC.)
INTERSECTION