



MONTGOMERY COUNTY CEMETERY INVENTORY REVISITED

BURIAL SITE INFORMATION

Name: Waters Family Cemetery	Inventory ID: 007
Alternate name: Belmont Cemetery, Howard Hall	
Address: 19022 Gold Mine Place, Brookeville	
Website:	
GPS coordinates: Latitude: 39.167513	Longitude: -77.062673
FindaGrave: https://www.findagrave.com/cemetery/2654621	

BURIAL SITE TYPE

Category: ☐ Religious ☐ Community ☒ **Family** ☐ African American ☐ Other:

BURIAL SITE EVALUATION

Setting/location description: <input type="checkbox"/> Rural <input type="checkbox"/> Urban <input checked="" type="checkbox"/> Suburban <input checked="" type="checkbox"/> Wooded <input type="checkbox"/> Other:		
General condition (See conditions sheet): <input type="checkbox"/> Excellent <input type="checkbox"/> Good <input type="checkbox"/> Fair <input checked="" type="checkbox"/> Poor <input type="checkbox"/> None		
Is there a formal entrance? <input type="checkbox"/> Yes <input checked="" type="checkbox"/> No	Accessibility: <input type="checkbox"/> Inaccessible <input checked="" type="checkbox"/> By foot <input type="checkbox"/> By car	
Is cemetery active (recent burials)? <input type="checkbox"/> Yes <input checked="" type="checkbox"/> No	Is there a cemetery sign: <input type="checkbox"/> Yes <input checked="" type="checkbox"/> No	
Is cemetery being maintained? <input type="checkbox"/> Yes <input type="checkbox"/> Minimal <input checked="" type="checkbox"/> No (If yes, note caretaker's name below)		
Are there visible markers? <input checked="" type="checkbox"/> Yes <input type="checkbox"/> No	Approximate number of burials/visible markers: 9	Date ranges: 1856–1908

Description: (markers, materials, arrangement, landscaping/vegetation, fence, paths and roads, etc.)

• **1/3-acre cemetery, accessed by right-of-way path, surrounded by woods in the middle of the Tanterra development**

• **Marble tablet grave markers on bases—all fallen, broken, or partially buried.**

• **Graves in middle may have been moved to St. John's Episcopal Church Cemetery in Olney**

BURIAL SITE CONTACT

Name: Franklin S. Bradley & Jessica Bernstein		
Relationship to burial site: Owner		
City:	State:	ZIP Code:

BURIAL SITE SURVEYOR

Name: Amanda Becker	Survey Date: 8/22/2018	Time spent:

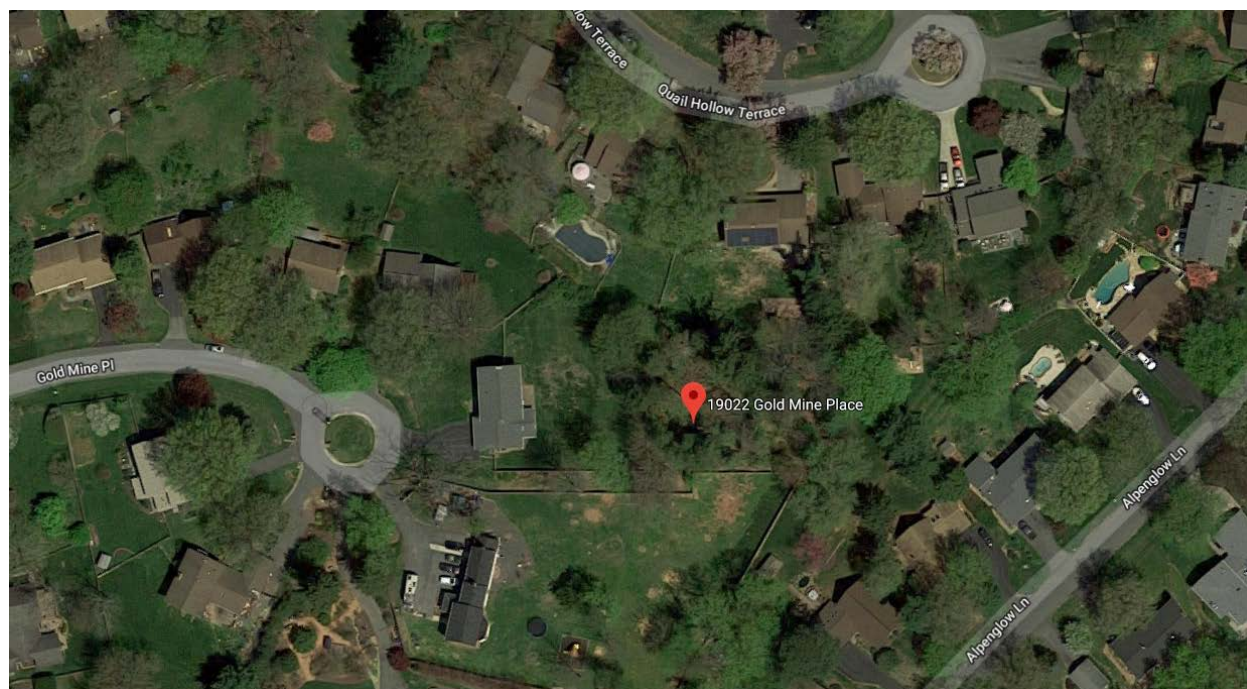
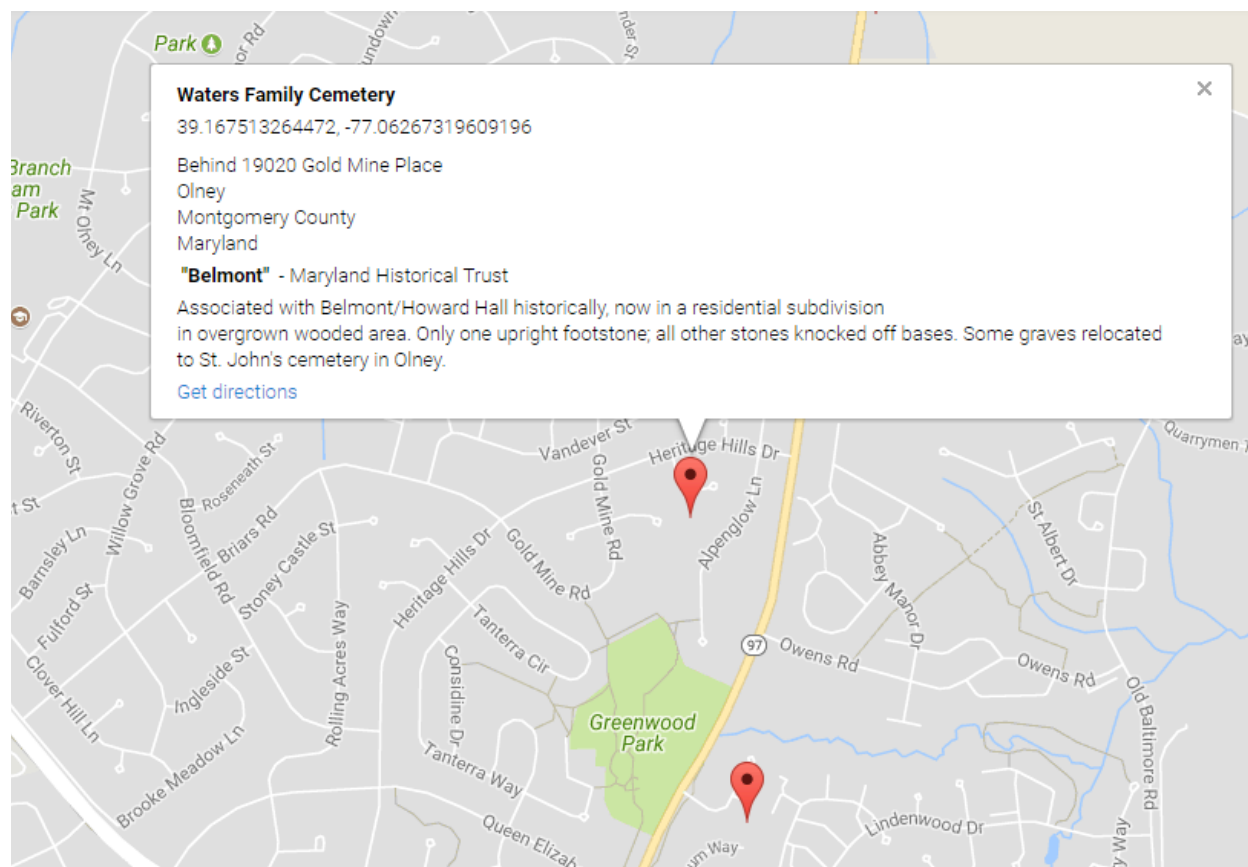
Photographer: **Amanda Becker**

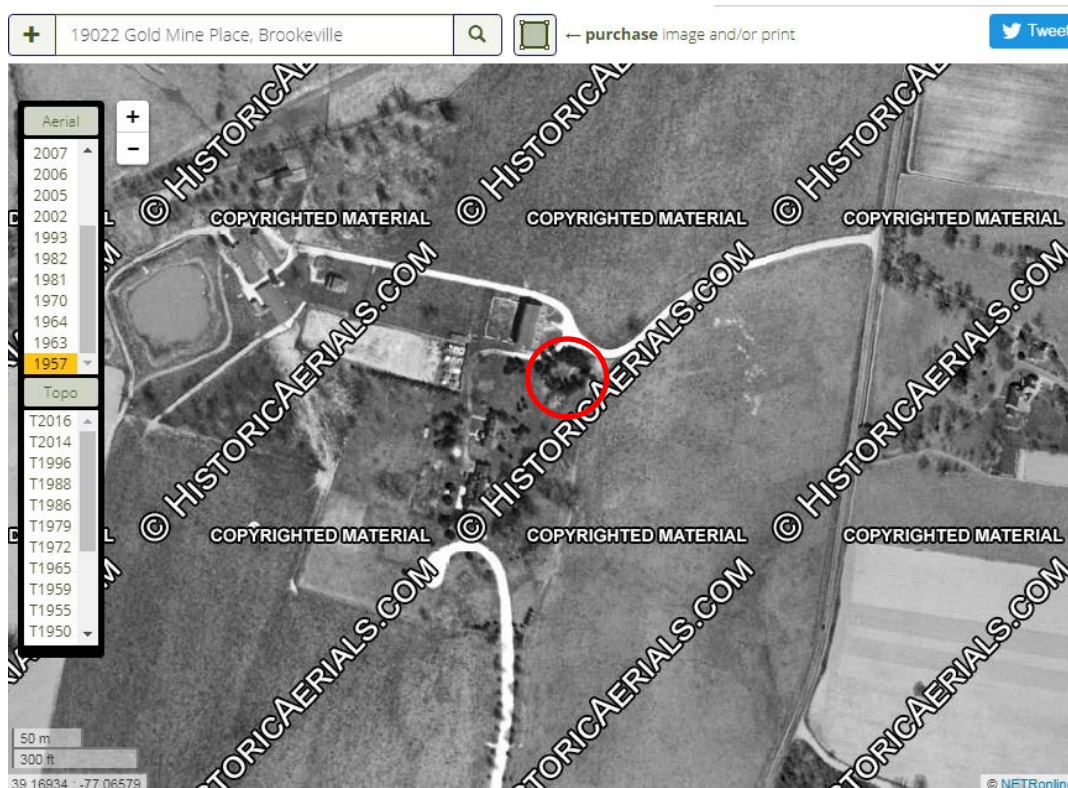
COMMENTS

Suggestions for follow-up:
• Professional conservation needed to repair and reset the grave markers
• Add an interpretative sign about the family's history
Safety issues, invasive vegetation removal, fence removal/restoration, signage, trash, erosion, vandalism:
• Consider adding no trespassing signs
• Huge fallen tree over the graves
Anything of significance about this cemetery?
• Waters family donated land for St. John's Episcopal Church in Olney.
• Iconography on Ida Water's grave marker not seen before.

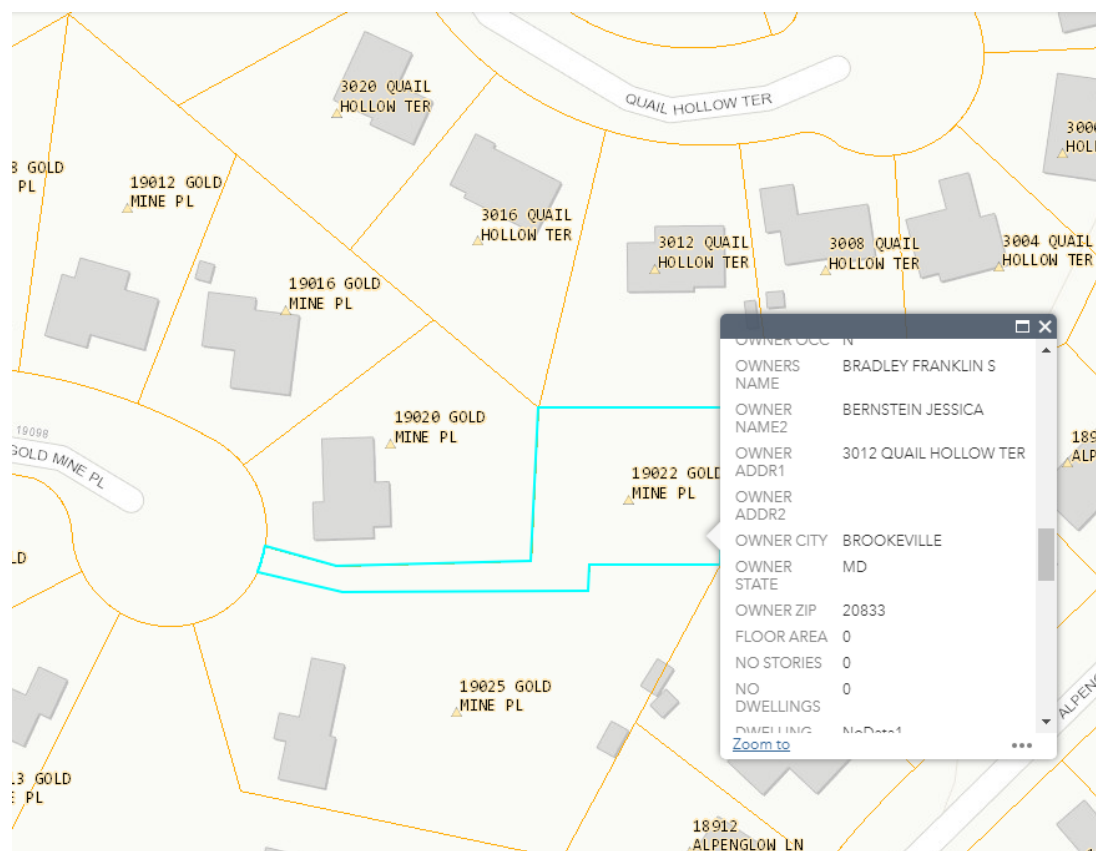
SOURCES

Cite sources used and resources available:
• https://mht.maryland.gov/secure/medusa/PDF/Montgomery/M:%2023-62.pdf
• Old Homes and History of Montgomery County, Maryland – Farquhar
• Places of the Past – Farquhar





1957 aerial



Montgomery County Cemetery Inventory Photograph Log

Cemetery Name: Waters Family Cemetery		Inventory ID: 007
Photographer:		Date:
Time	Photo No.	Description and direction you are facing
5:35 pm	1	Access to cemetery through overgrown right-of-way, facing east
	2	Approach to cemetery on the left, facing east
	3	Approach to cemetery, facing north
	4	Initial view of cemetery, facing east
	5	Panoramic from north to east to south
5:45 pm	6	Panoramic from south to west to north



1. Access to cemetery through overgrown right-of-way, facing east



2. Approach to cemetery on the left, facing east



3. Approach to cemetery, facing north



4. Initial view of cemetery, facing east



5. Panoramic from north to east to south



6. Panoramic from south to west to north