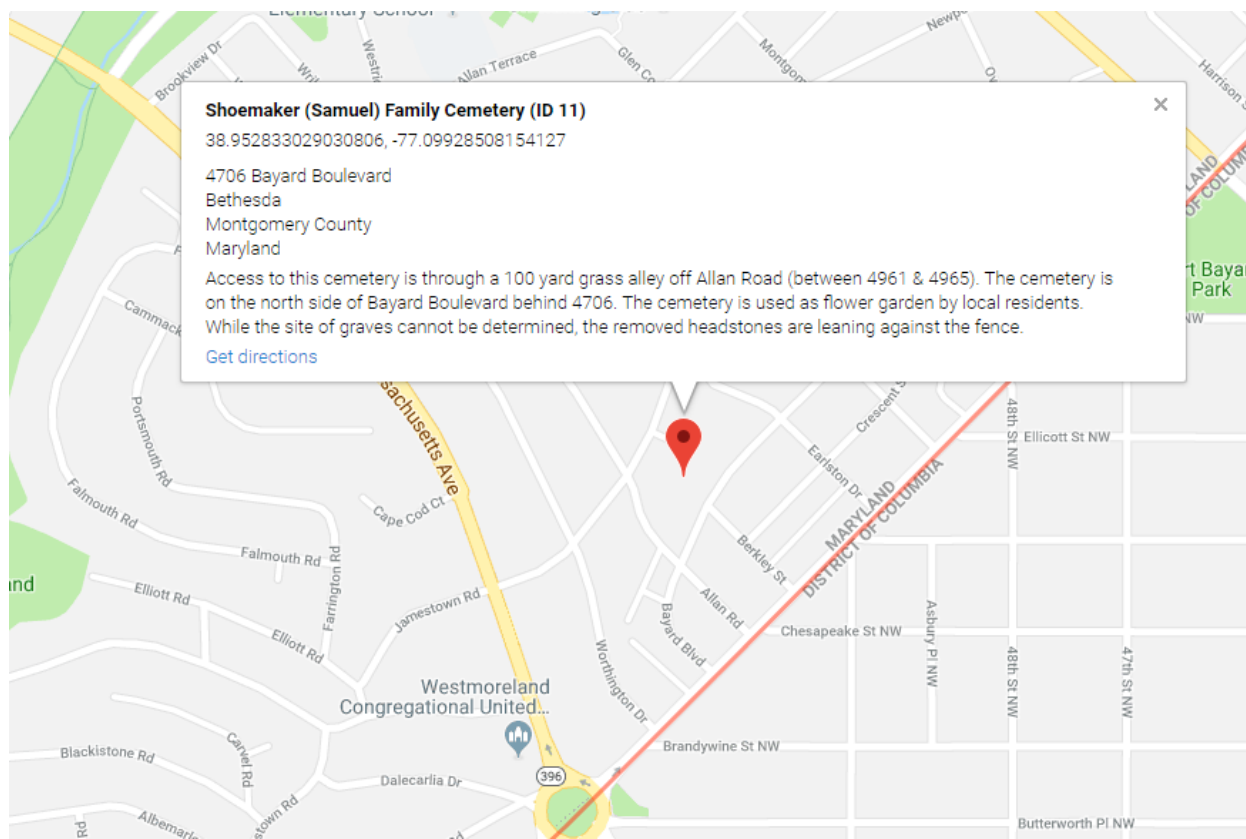




MONTGOMERY COUNTY CEMETERY INVENTORY REVISITED		
BURIAL SITE INFORMATION		
Name: Shoemaker Family Cemetery		Inventory ID: 011
Alternate name:		
Address: Behind 4708 Bayard Boulevard, Bethesda		
Website:		
GPS coordinates: Latitude: 38.952833		Longitude: -77.099285
FindaGrave: https://www.findagrave.com/cemetery/2341957		
BURIAL SITE TYPE		
Category: <input type="checkbox"/> Religious <input type="checkbox"/> Community <input checked="" type="checkbox"/> Family <input type="checkbox"/> African American <input type="checkbox"/> Other:		
BURIAL SITE EVALUATION		
Setting/location description: <input type="checkbox"/> Rural <input type="checkbox"/> Urban <input checked="" type="checkbox"/> Suburban <input checked="" type="checkbox"/> Wooded <input type="checkbox"/> Other:		
General condition (See conditions sheet): <input type="checkbox"/> Excellent <input type="checkbox"/> Good <input checked="" type="checkbox"/> Fair <input type="checkbox"/> Poor <input type="checkbox"/> None		
Is there a formal entrance? <input checked="" type="checkbox"/> Yes <input type="checkbox"/> No		Accessibility: <input type="checkbox"/> Inaccessible <input checked="" type="checkbox"/> By foot <input type="checkbox"/> By car
Is cemetery active (recent burials)? <input type="checkbox"/> Yes <input checked="" type="checkbox"/> No		Is there a cemetery sign: <input checked="" type="checkbox"/> Yes <input type="checkbox"/> No
Is cemetery being maintained? <input type="checkbox"/> Yes <input checked="" type="checkbox"/> Minimal <input type="checkbox"/> No (If yes, note caretaker's name below)		
Are there visible markers? <input checked="" type="checkbox"/> Yes <input type="checkbox"/> No		Approximate number of burials/visible markers: 11 Date ranges: 1883–1888
Description: (markers, materials, arrangement, landscaping/vegetation, fence, paths and roads, etc.)		
• Accessed through non-paved alley between 4961 & 4965 Allan Road, and behind 4708 Bayard Blvd.		
• Two large boxwoods frame the entrance gate marked "Shoemaker".		
• Cemetery is enclosed by a 3-foot high wrought iron picket fence, two planter boxes, and two concrete benches.		
• Grave markers have been relocated to the perimeter fence. Actual burial locations marked by bases.		
BURIAL SITE CONTACT		
Name: Diane Tamayo		
Relationship to burial site: Descendant		Advocacy contact: _____
City:	State:	ZIP Code:
BURIAL SITE SURVEYOR		
Name: Scott Jung / Paul Rispin		Survey Date: 3/13/2018, 8/11/2018 Time spent: 10 min
Photographer: Scott Jung / Paul Rispin		
COMMENTS		
Suggestions for follow-up:		
• Remove creeping ivy from trees and wooden fence		
• Realign front entrance and gate		
Safety issues, invasive vegetation removal, fence removal/restoration, signage, trash, erosion, vandalism:		
• Access right-of-way is often overgrown with vegetation		
• Dead tree limbs extending over the middle of the cemetery		
Anything of significance about this cemetery?		
• Cemetery is owned by architect Henry Lenke Breuninger (1890-1954), buried at Rock Creek Cemetery in DC		
• Samuel and Elizabeth Shoemaker were Quakers whose graves were marked by boxwoods no longer present.		
SOURCES		
Cite sources used and resources available:		

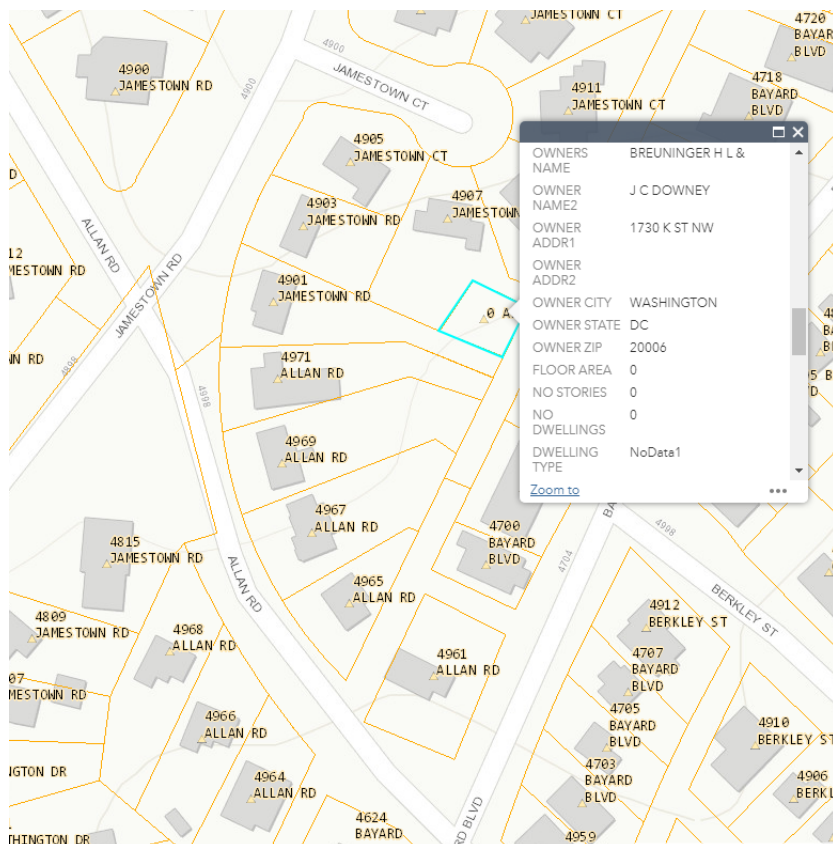


Samuel Shoemaker's Will:

"And I do hereby dedicate for a graveyard for my family the following piece of ground containing 6 1/4 square perches, and shall never be appropriated to any other purpose, and there shall be at all times a convenient right of way to and from the same."

Ownership

Breuninger, Henry L.
*(9/20/1890 Washington DC-
 DC Regis Exemption by Affidavit 1925
 Ed: George Washington
 University 1911-14*
 Student
 1911 1756 Park Rd NW (r)
 Carpenter
 1912 3208 19th St NW (r)
 Student
 1913 3208 19th St NW (r)
 Clerk
 1914 3208 19th St NW (r)
 Builder
 1915 5500 16th St NW (r)
 Architect
 1916 5700 16th St NW (bd)
 1917-18 Colorado Bldg (bd)
 1919-23 706 Colorado Bldg (bd)
 1924-28 Colorado Bldg (bd)
 1929-30 Investment Bldg (bd)
 1931-34 Investment Bldg (bd)
 1935 1515 K St NW (bd)
 1936-39 1730 K St NW (bd)
 1940 1730 k St NW (r)
 Builders & Contractors
 1941 L.E. Breuninger & Sons (r)
 Architect
 1942-48 1730 K St NW (bd)
 1949-52 1730 K St NW (r)
 1953 Page missing



Samuel Shoemaker of Montgomery County is listed in "Genealogy of the Shoemaker Family of Cheltenham Penna" 1903 and the article mentions the family burying ground in "Friendship", Md.

The Samuel Shoemaker dwelling in Yorktown Village and the nearby cemetery, as dedicated in his will, are described in "Old Bethesda" by Doree Holman.

Montgomery County Cemetery Inventory Photograph Log

Cemetery Name: Shoemaker Family Cemetery		Inventory ID: 011
Photographer: Scott Jung		Date: 3/13/2018
Time	Photo No.	Description and direction you are facing
2:00 pm	1	Access right-of-way between 4961 & 4965 Allan Road, facing north
	2	Continuing down alley – overgrown vegetation
	3	Continuing down alley
	4	Continuing down alley – overgrown vegetation
	5	Entrance gate to cemetery framed by shrubs, facing west
	6	Panoramic from west to north to east
	7	Panoramic from east to south to west
	8	Planter boxes with planted bulbs
	9	Planter boxes with planted bulbs
2:10 pm	10	Wrought iron gate – “SHOEMAKER”




**1. Access right-of-way
between 4961 & 4965
Allan Road, facing north**



**2. Continuing down right-of-way –
overgrown vegetation**



3. Continuing down right-of-way



**4. Continuing down right-of-way –
overgrown vegetation**



5. Entrance gate to cemetery framed by shrubs, facing west



6. Panoramic from west to north to east



7. Panoramic from east to south to west



8. Planter boxes with planted bulbs



9. Planter boxes with planted bulbs



10. Wrought iron gate – “SHOEMAKER”