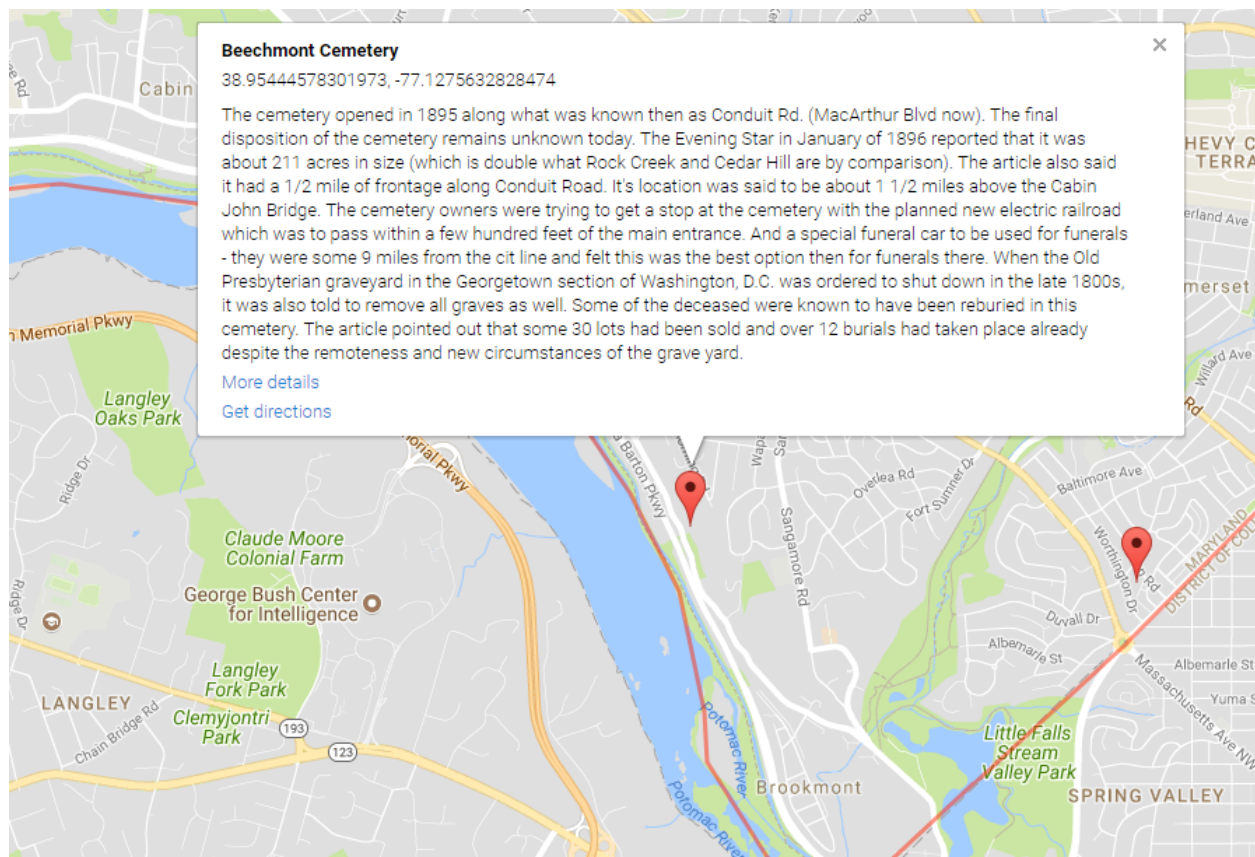




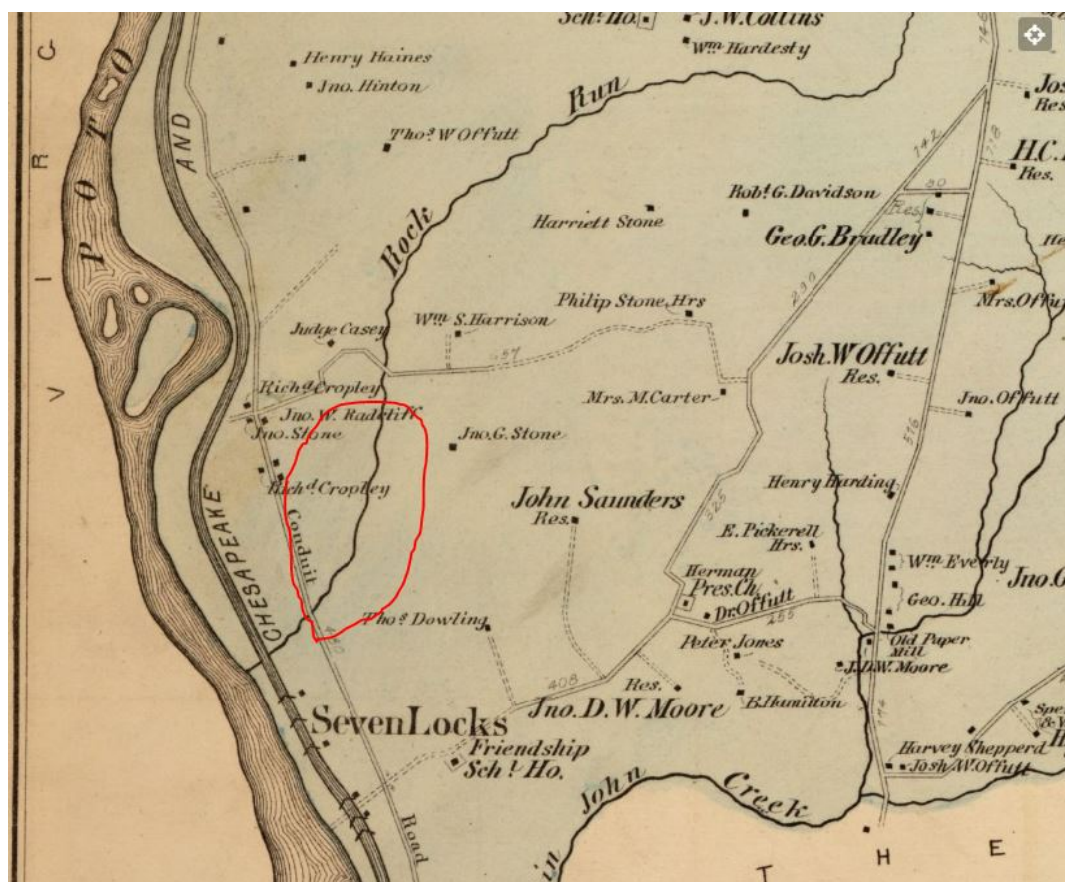
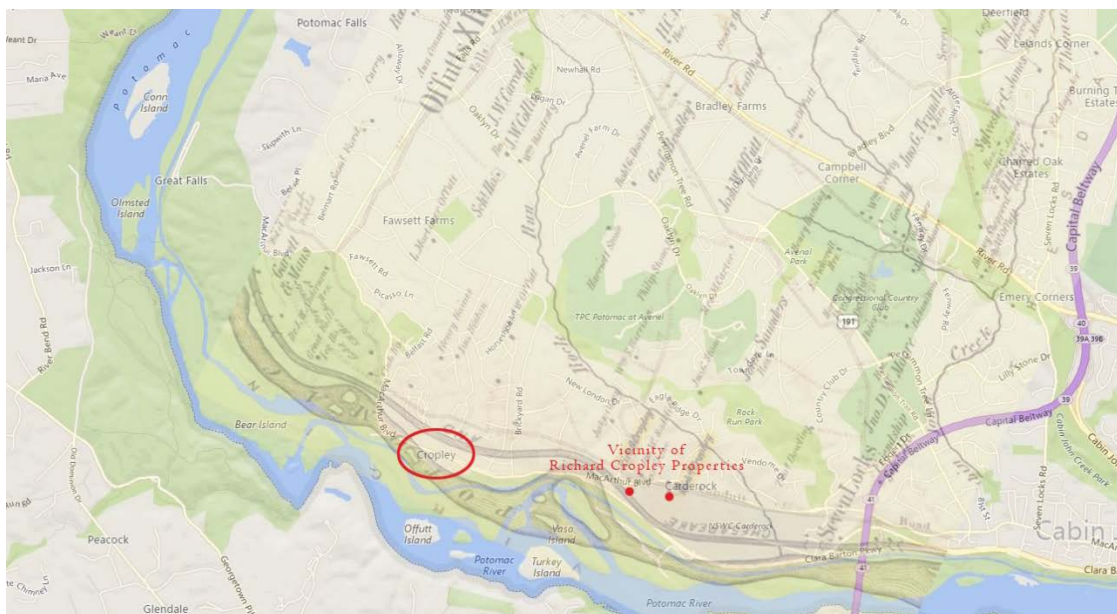
MONTGOMERY COUNTY CEMETERY INVENTORY REVISITED		
BURIAL SITE INFORMATION		
Name: <b>Beechmont Cemetery [LOST]</b>		Inventory ID: <b>013</b>
Alternate name:		
Address: <b>Vicinity of MacArthur Blvd, 1-1.25 miles above Chain Bridge Road</b>		
Website:		
GPS coordinates: Latitude: <b>38.981283</b>		Longitude: <b>-77.187092</b>
FindaGrave: <a href="https://www.findagrave.com/cemetery/2426472">https://www.findagrave.com/cemetery/2426472</a>		
BURIAL SITE TYPE		
Category: <input type="checkbox"/> Religious <input checked="" type="checkbox"/> <b>Community</b> <input type="checkbox"/> Family <input type="checkbox"/> African American <input type="checkbox"/> Other:		
BURIAL SITE EVALUATION		
Setting/location description: <input type="checkbox"/> Rural <input type="checkbox"/> Urban <input checked="" type="checkbox"/> <b>Suburban</b> <input type="checkbox"/> Wooded <input type="checkbox"/> Other:		
General condition (See conditions sheet): <input type="checkbox"/> Excellent <input type="checkbox"/> Good <input type="checkbox"/> Fair <input type="checkbox"/> Poor <input checked="" type="checkbox"/> <b>None</b>		
Is there a formal entrance? <input type="checkbox"/> Yes <input type="checkbox"/> No		Accessibility: <input type="checkbox"/> Inaccessible <input type="checkbox"/> By foot <input type="checkbox"/> By car
Is cemetery active (recent burials)? <input type="checkbox"/> Yes <input type="checkbox"/> No		Is there a cemetery sign: <input type="checkbox"/> Yes <input type="checkbox"/> No
Is cemetery being maintained? <input type="checkbox"/> Yes <input type="checkbox"/> Minimal <input type="checkbox"/> No (If yes, note caretaker's name below)		
Are there visible markers? <input type="checkbox"/> Yes <input type="checkbox"/> No		Approximate number of burials/visible markers: Date ranges:
Description: (markers, materials, arrangement, landscaping/vegetation, fence, paths and roads, etc.)		
• <b>211-acre cemetery with ½-mile frontage along Conduit Road (now Macarthur Blvd)</b>		
• <b>The cemetery was bisected by Rock Run creek down the entire length.</b>		
BURIAL SITE CONTACT		
Name:		
Relationship to burial site:		Advocacy contact:
Address:		Phone:
City:	State:	ZIP Code:
BURIAL SITE SURVEYOR		
Name: <b>Glenn Wallace</b>		Survey Date: <b>10/13/2018</b>
Email: <a href="mailto:mococems@gmail.com">mococems@gmail.com</a>		Time spent: <b>180 min</b>
		Photographer:
COMMENTS		
Suggestions for follow-up:		
• <b>Research land plats between 1890 and 1900</b>		
Safety issues, invasive vegetation removal, fence removal/restoration, signage, trash, erosion, vandalism:		
Anything of significance about this cemetery?		
SOURCES		
Cite sources used and resources available:		

This is a suggested location, but no trace of the cemetery exists.



Church, Rev. W. C. Alexander officiating.  
**Beechmont Cemetery.**  
 Within a short while the number of interments in Beechmont cemetery will be increased by the addition of all the remains that now lie in the old Presbyterian cemetery. Beechmont is located on the Conduit road, about a mile and a quarter above the Cabin John bridge, the location being selected so as to preclude all possibility of any change from the original purpose. The cemetery contains about 211 acres, and is traversed its entire length by a small stream called Rock run, which will be used for beautifying the new cemetery with lakes and waterfalls.

## Location Clues:



1879



The image consists of two parts. The left part is a black and white aerial photograph of a wooded area. A red line is drawn around a large, irregularly shaped wooded area. The right part is a color map of Cabin John, Maryland. The map shows the Potomac River at the bottom, with Wades Island and Clara Barton. The map also shows Cabin John Park, Seven Locks Park, and Cabin John. A red line is drawn around the wooded area in the aerial photograph, which corresponds to the area outlined in red on the map.

