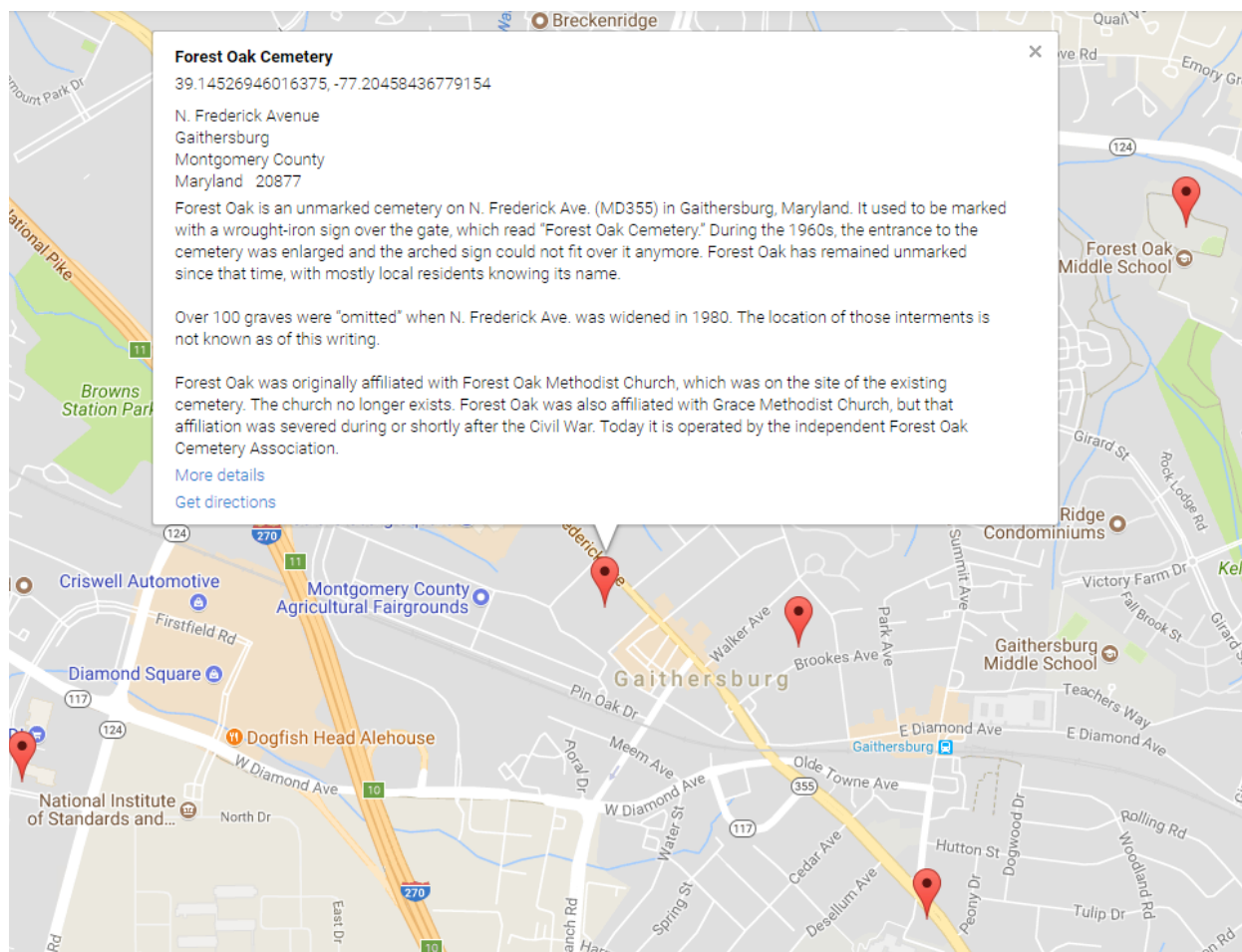




MONTGOMERY COUNTY CEMETERY INVENTORY REVISITED		
BURIAL SITE INFORMATION		
Name: <b>Forest Oak Cemetery</b>	Inventory ID: <b>083</b>	
Alternate name: Forest Oak Chapel ME Church; Gaithersburg Cemetery		
Address: <b>302 North Frederick Avenue, Gaithersburg</b>		
Website:		
GPS coordinates: Latitude: <b>39.145172</b>	Longitude: <b>-77.204480</b>	
FindaGrave: <a href="https://www.findagrave.com/cemetery/503568">https://www.findagrave.com/cemetery/503568</a>		
BURIAL SITE TYPE		
Category: <input type="checkbox"/> Religious <input checked="" type="checkbox"/> <b>Community</b> <input type="checkbox"/> Family <input type="checkbox"/> African American <input type="checkbox"/> Other:		
BURIAL SITE EVALUATION		
Setting/location description: <input type="checkbox"/> Rural <input type="checkbox"/> Urban <input checked="" type="checkbox"/> <b>Suburban</b> <input type="checkbox"/> Wooded <input type="checkbox"/> Other:		
General condition (See conditions sheet): <input type="checkbox"/> Excellent <input checked="" type="checkbox"/> <b>Good</b> <input type="checkbox"/> Fair <input type="checkbox"/> Poor <input type="checkbox"/> None		
Is there a formal entrance? <input type="checkbox"/> Yes <input checked="" type="checkbox"/> <b>No</b>	Accessibility: <input type="checkbox"/> Inaccessible <input checked="" type="checkbox"/> <b>By foot</b> <input checked="" type="checkbox"/> <b>By car</b>	
Is cemetery active (recent burials)? <input checked="" type="checkbox"/> <b>Yes</b> <input type="checkbox"/> No	Is there a cemetery sign: <input type="checkbox"/> Yes <input checked="" type="checkbox"/> <b>No</b>	
Is cemetery being maintained? <input checked="" type="checkbox"/> <b>Yes</b> <input type="checkbox"/> Minimal <input type="checkbox"/> No (If yes, note caretaker's name below)		
Are there visible markers? <input checked="" type="checkbox"/> <b>Yes</b> <input type="checkbox"/> No	Approximate number of burials/visible markers: <b>1,800+</b>	Date ranges: <b>1877–2018</b>
Description: (markers, materials, arrangement, landscaping/vegetation, fence, paths and roads, etc.)		
• <b>Mix of modern and historic burials.</b>		
• <b>Minor landscaping. Perimeter chain-link fence in good condition.</b>		
• <b>Some toppled grave markers.</b>		
• <b>Horseshoe-shaped asphalt driveway in good condition.</b>		
BURIAL SITE CONTACT		
Name: <b>Forest Oak Cemetery Association</b>		
Relationship to burial site: <b>Custodian</b>	Advocacy contact: <b>Ralph W. Offutt, Jr.</b>	
Address: <b>16705 Bethayres Road</b>		Phone:
City: <b>Derwood</b>	State: <b>MD</b>	ZIP Code: <b>20855</b>
BURIAL SITE SURVEYOR		
Name: <b>Katherine Rogers, John Kelly, Earl Dunn</b>	Survey Date: <b>4/27/2018</b>	Time spent: <b>25 min</b>
Address:		Phone:
Email: <a href="#">r</a>		
Photographer: <b>Jackie Rogers</b>		
COMMENTS		
Suggestions for follow-up:		
• <b>Flooding of low lying area in northwest area. Possible regrading to drain water away from graves.</b>		
• <b>Construction of new entrance gate and front wall under way.</b>		
Safety issues, invasive vegetation removal, fence removal/restoration, signage, trash, erosion, vandalism:		
• <b>Cemetery is open/unlocked but no visible trash</b>		
• <b>Some sections of chain-link fence and posts are bent or broken</b>		
Anything of significance about this cemetery?		
• <b>Many families of historic significance buried here.</b>		
• <b>A few military markers observed.</b>		
SOURCES		
Cite sources used and resources available:		





## Montgomery County Cemetery Inventory Photograph Log

Cemetery Name: Forest Oak Cemetery		Inventory ID: 083
Photographer: Jackie Rogers		Date: 4/27/2018
Time	Photo No.	Description and direction you are facing (Ex: detail of wall around Carr plot facing North)
1:52 pm	1	View toward cemetery from Frederick Rd (Rt. 355), facing south
	2	View toward center of cemetery from entrance road, facing southwest
	3	Panoramic from west to north to east from flagpole.
	4	Panoramic from east to south to west from flagpole.
	5	Far west corner where area is prone to flooding, facing northwest
	6	Construction of new entrance gate and wall, facing southeast
2:17 pm	7	Construction of new entrance gate and wall, facing northwest




**1. View toward cemetery from Frederick Rd (Rt. 355), facing south**






**2. View toward center of cemetery from entrance road, facing southwest**



**3. Panoramic from west to north to east from flagpole**



**4. Panoramic from east to south to west from flagpole**





**5. Far west corner where area is prone to flooding, facing northwest**



**6. Construction of new entrance gate and wall, facing southeast**



**7. Construction of new entrance gate and wall, facing northwest**