



## MONTGOMERY COUNTY CEMETERY INVENTORY REVISITED

### BURIAL SITE INFORMATION

Name: <b>Rockville Baptist Cemetery</b>	Inventory ID: <b>128</b>
Alternate name:	County ID: <b>M: 26-10-25</b>
Address: <b>115 W. Jefferson St., Rockville, MD</b>	
Website: <a href="http://www.peerlessrockville.org/about/our-historic-properties/baptist-cemetery/">http://www.peerlessrockville.org/about/our-historic-properties/baptist-cemetery/</a>	
GPS coordinates: Latitude: <b>39.083552</b>	Longitude: <b>-77.156374</b>
FindaGrave: <a href="https://www.findagrave.com/cemetery/2290201">https://www.findagrave.com/cemetery/2290201</a>	

### BURIAL SITE TYPE

Category: ☒ **Religious** ☐ Community ☐ Family ☐ African American ☐ Other:

### BURIAL SITE EVALUATION

Setting/location description: <input type="checkbox"/> Rural <input type="checkbox"/> Urban <input checked="" type="checkbox"/> <b>Suburban</b> <input type="checkbox"/> Wooded <input type="checkbox"/> Other:	
General condition (See conditions sheet): <input type="checkbox"/> Excellent <input checked="" type="checkbox"/> <b>Good</b> <input type="checkbox"/> Fair <input type="checkbox"/> Poor <input type="checkbox"/> None	
Is there a formal entrance? <input checked="" type="checkbox"/> <b>Yes</b> <input type="checkbox"/> No	Accessibility: <input type="checkbox"/> Inaccessible <input type="checkbox"/> By foot <input checked="" type="checkbox"/> <b>By car</b>
Is cemetery active (recent burials)? <input type="checkbox"/> Yes <input checked="" type="checkbox"/> <b>No</b>	Is there a cemetery sign: <input checked="" type="checkbox"/> <b>Yes</b> <input type="checkbox"/> No
Is cemetery being maintained? <input checked="" type="checkbox"/> <b>Yes</b> <input type="checkbox"/> Minimal <input type="checkbox"/> No (If yes, note caretaker's name below)	
Are there visible markers? <input checked="" type="checkbox"/> <b>Yes</b> <input type="checkbox"/> No	Approximate number of burials/visible markers: <b>33</b>
Date ranges: <b>1839–1896</b>	
Description: (markers, materials, arrangement, landscaping/vegetation, fence, paths and roads, etc.)	
<ul style="list-style-type: none"><li>• <b>Gated lawn cemetery is at the intersection of W. Jefferson street and S. Van Buren Street.</b></li><li>• <b>Access by foot through the Methodist Church parking lot or from sidewalk on Rt. 28 W where the fence begins.</b></li><li>• <b>All grave markers are oriented to face east</b></li><li>• <b>Older grave markers have been cleaned and whitened</b></li></ul>	

### BURIAL SITE CONTACT

Name: <b>Peerless Rockville</b> ( <a href="http://www.peerlessrockville.org">www.peerlessrockville.org</a> )	
Relationship to burial site: <b>Owner</b>	Advocacy contact: <b>Peerless Rockville</b>
Address: <b>29 Courthouse Square, P.O. Box 4262</b>	Phone: <b>301-762-0096</b>
City: <b>Rockville</b>	State: <b>MD</b>
ZIP Code: <b>20850</b>	

### BURIAL SITE SURVEYOR

Name: <b>Hannelore Quigley</b>	Survey Date: <b>4/28/2018</b>	Time spent: <b>10 min</b>
Email:	Photographer: <b>Hannelore Quigley</b>	

### COMMENTS

Suggestions for follow-up:

- **Peerless Rockville is the steward of this cemetery, which is maintained by its volunteers.**

Safety issues, invasive vegetation removal, fence removal/restoration, signage, trash, erosion, vandalism:

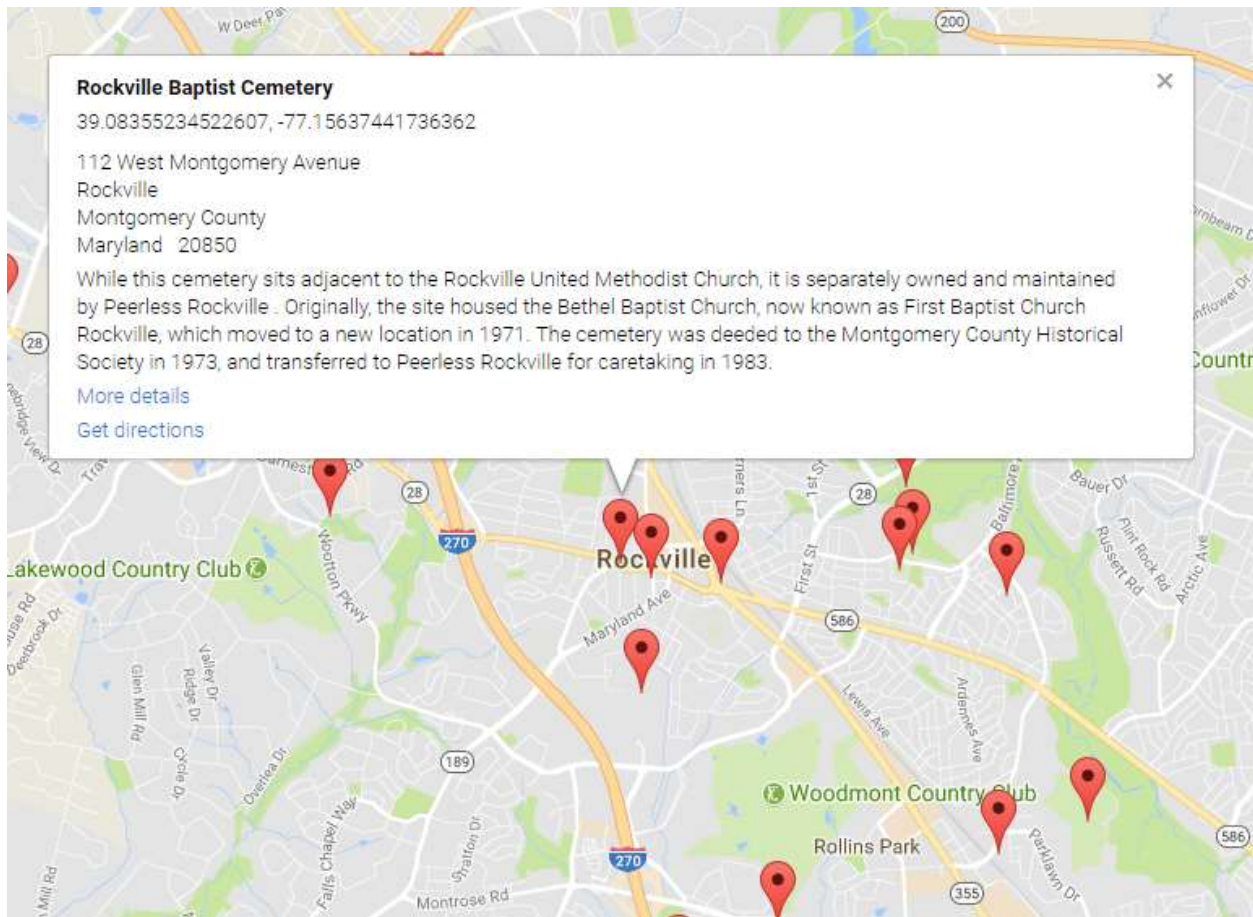
Anything of significance about this cemetery?

- **This cemetery has been reduced in size due to road widening and new road construction.**
- **From 1839-1896 there were close to 50 burials in this cemetery.**
- **In 1897, sixteen graves were moved to Rockville Cemetery.**

### SOURCES

Cite sources used and resources available:


- **Peerless Cemetery folder "Baptist Cemetery."**
- **Jane C. Sween Library folder "Baptist Cemetery."**
- <https://mht.maryland.gov/secure/medusa/PDF/Montgomery/M;%2026-10-25.pdf>





## **Montgomery County Cemetery Inventory** **Photograph Log**

<b>Cemetery Name: Rockville Baptist Cemetery</b>		<b>Inventory ID: 128</b>
<b>Photographer: Hannelore Quigley</b>		<b>Date: 4/28/2018</b>
<b>Time</b>	<b>Photo No.</b>	<b>Description and direction you are facing</b>
<b>11:47 am</b>	<b>1</b>	<b>Street view of entrance</b>
<b> </b>	<b>2</b>	<b>Entrance sign</b>
<b> </b>	<b>3</b>	<b>Panoramic from west to north to east</b>
<b> </b>	<b>4</b>	<b>Panoramic from east to south to west</b>
<b>11:50 am</b>	<b>5</b>	<b>William Braddock II and family stones</b>



**1. Street view of entrance**





**2. Entrance sign**




**3. Panoramic from west to north to east**



**4. Panoramic from east to south to west**





## 5. William Braddock II and family stones