



MONTGOMERY COUNTY CEMETERY INVENTORY REVISITED

BURIAL SITE INFORMATION

Name: St. John's Episcopal Church Cemetery	Inventory ID: 132
Alternate name:	
Address: 3427 Olney-Laytonsville Road, Olney	
Website: https://stjec.org/	
GPS coordinates: Latitude: 39.154846	Longitude: -77.068035
FindaGrave: https://www.findagrave.com/cemetery/81510	

BURIAL SITE TYPE

Category: ☒ **Religious** ☐ Community ☐ Family ☐ African American ☐ Other:

BURIAL SITE EVALUATION

Setting/location description: <input type="checkbox"/> Rural <input type="checkbox"/> Urban <input checked="" type="checkbox"/> Suburban <input type="checkbox"/> Wooded <input type="checkbox"/> Other:	
General condition (See conditions sheet): <input type="checkbox"/> Excellent <input checked="" type="checkbox"/> Good <input type="checkbox"/> Fair <input type="checkbox"/> Poor <input type="checkbox"/> None	
Is there a formal entrance? <input checked="" type="checkbox"/> Yes <input type="checkbox"/> No	Accessibility: <input type="checkbox"/> Inaccessible <input type="checkbox"/> By foot <input checked="" type="checkbox"/> By car
Is cemetery active (recent burials)? <input checked="" type="checkbox"/> Yes <input type="checkbox"/> No	Is there a cemetery sign: <input type="checkbox"/> Yes <input checked="" type="checkbox"/> No
Is cemetery being maintained? <input checked="" type="checkbox"/> Yes <input type="checkbox"/> Minimal <input type="checkbox"/> No (If yes, note caretaker's name below)	
Are there visible markers? <input checked="" type="checkbox"/> Yes <input type="checkbox"/> No	Approximate number of burials/visible markers: 460
Date ranges: 1836–2017	
Description: (markers, materials, arrangement, landscaping/vegetation, fence, paths and roads, etc.)	
• ¾-acre cemetery surrounded by chain-link fencing. Original iron fence along west boundary	
• Marble, granite, and metal funeral home markers; monuments, obelisks, crosses, tablets, and footstones	
• Black Walnut, Leland Cypress, and pine trees on west side of cemetery.	
• Columbarium garden between church and cemetery, built in 1999.	

BURIAL SITE CONTACT

Name: St. John's Episcopal Church		
Relationship to burial site: Owner		Advocacy contact:
Address: 3427 Olney-Laytonsville Road		Phone: 301-774-6999
City: Olney	State: MD	ZIP Code: 20832

BURIAL SITE SURVEYOR


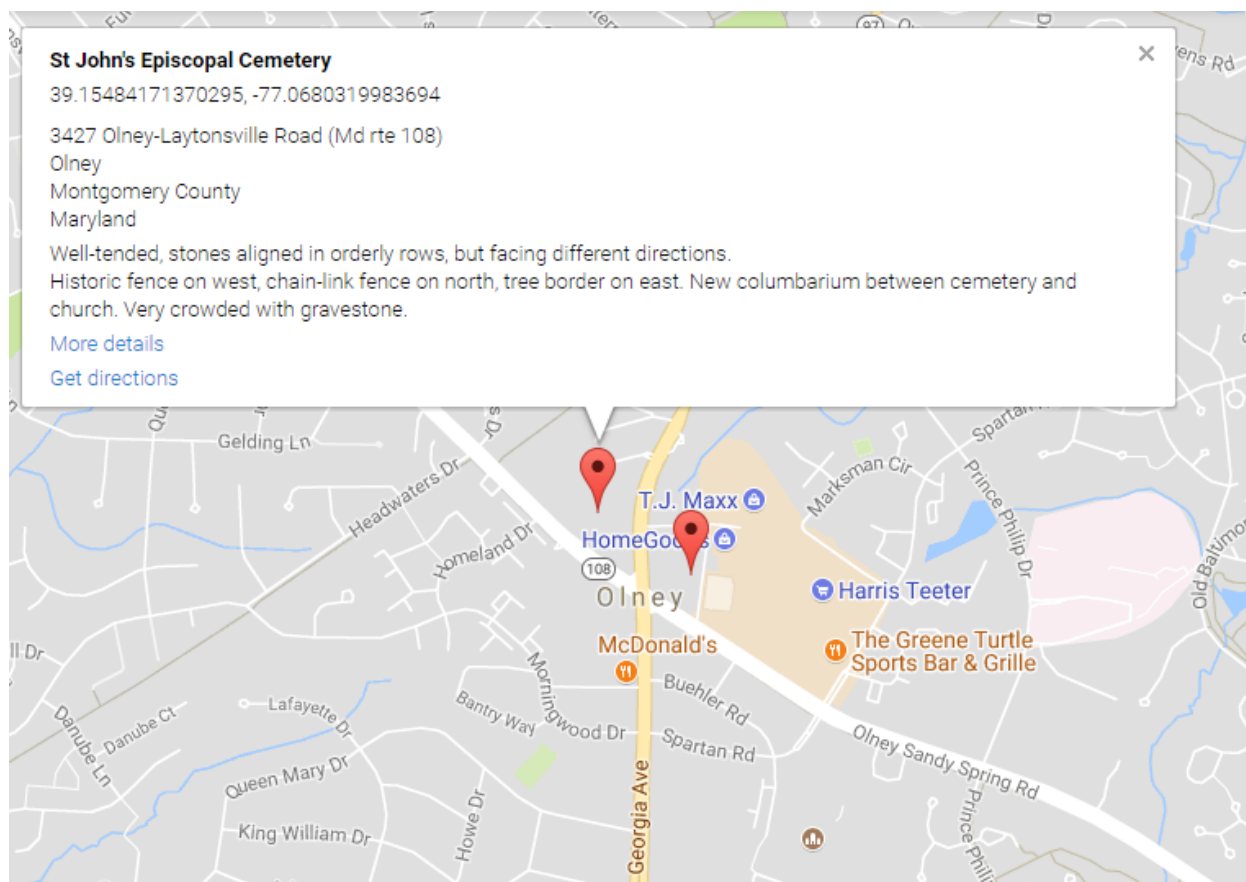
Name: Amanda Becker	Survey Date: 8/7/2018	Time spent: 30 min
Address:		Phone:
Email:		
Photographer: Amanda Becker		

COMMENTS

Suggestions for follow-up:
• Professional attention should be given to some of the grave markers, specifically the BELL monument.
Safety issues, invasive vegetation removal, fence removal/restoration, signage, trash, erosion, vandalism:
N/A
Anything of significance about this cemetery?
• Dedicated in 1845, this church is the oldest Episcopal Church building in continuous use in Montgomery County.

SOURCES

Cite sources used and resources available:
• https://mht.maryland.gov/secure/medusa/PDF/Montgomery/M:%2023-98-3.pdf



Montgomery County Cemetery Inventory Photograph Log

Cemetery Name: St. John's Episcopal Church Cemetery		Inventory ID: 132
Photographer: Amanda Becker		Date: 9/7/2108
Time	Photo No.	Description and direction you are facing
11:15 am	1	Church property from Route 108, facing northeast
	2	Approach to cemetery and columbarium, facing east
	3	Entrance to cemetery at iron gate, facing east
	4	View to cemetery at iron gate, facing east
	5	Center of cemetery, facing north
	6	Panoramic from north to east to south
	7	Columbarium garden on west side of cemetery, facing east
11:40 am	8	Women's Memorial table in columbarium garden



1. Church property from Route 108, facing northeast




2. Approach to cemetery and columbarium, facing east



3. Entrance to cemetery at iron gate, facing east



4. View to cemetery at iron gate, facing east



5. Center of cemetery, facing north



6. Panoramic from north to east to south



7. Columbarium garden on west side of cemetery, facing east



8. Women's Memorial table in columbarium garden