



MONTGOMERY COUNTY CEMETERY INVENTORY REVISITED

BURIAL SITE INFORMATION

Name: St. Luke's Episcopal Church Cemetery	Inventory ID: 133
Alternate name:	
Address: 1001 Brighton Dam Road, Brighton	
Website: https://www.stlukebrighton.com/	
GPS coordinates: Latitude: 39.193346	Longitude: -77.027397
FindaGrave: https://www.findagrave.com/cemetery/81528	

BURIAL SITE TYPE

Category: ☒ **Religious** ☐ Community ☐ Family ☐ African American ☐ Other:

BURIAL SITE EVALUATION

Setting/location description: <input checked="" type="checkbox"/> Rural <input type="checkbox"/> Urban <input type="checkbox"/> Suburban <input type="checkbox"/> Wooded <input type="checkbox"/> Other:	
General condition (See conditions sheet): <input type="checkbox"/> Excellent <input checked="" type="checkbox"/> Good <input type="checkbox"/> Fair <input type="checkbox"/> Poor <input type="checkbox"/> None	
Is there a formal entrance? <input checked="" type="checkbox"/> Yes <input type="checkbox"/> No	Accessibility: <input type="checkbox"/> Inaccessible <input type="checkbox"/> By foot <input checked="" type="checkbox"/> By car
Is cemetery active (recent burials)? <input type="checkbox"/> Yes <input checked="" type="checkbox"/> No	Is there a cemetery sign: <input type="checkbox"/> Yes <input checked="" type="checkbox"/> No
Is cemetery being maintained? <input checked="" type="checkbox"/> Yes <input type="checkbox"/> Minimal <input type="checkbox"/> No (If yes, note caretaker's name below)	
Are there visible markers? <input checked="" type="checkbox"/> Yes <input type="checkbox"/> No	Approximate number of burials/visible markers: 8
Date ranges: 1887–2006	
Description: (markers, materials, arrangement, landscaping/vegetation, fence, paths and roads, etc.)	
• Marble monument and marble tablet inside 22'x20' area surrounded by twisted wire fencing attached to poles	
• Marble tablets and monument outside fence, under dogwood tree.	

BURIAL SITE CONTACT

Name: St. Luke's Episcopal Church	
Relationship to burial site: Owner	Advocacy contact: Victoria Clayton, Reverend
Address: 1001 Brighton Dam Road / P.O. Box 131	
City: Brookeville	State: MD
Phone: 240-389-5853	
ZIP Code: 20833	

BURIAL SITE SURVEYOR


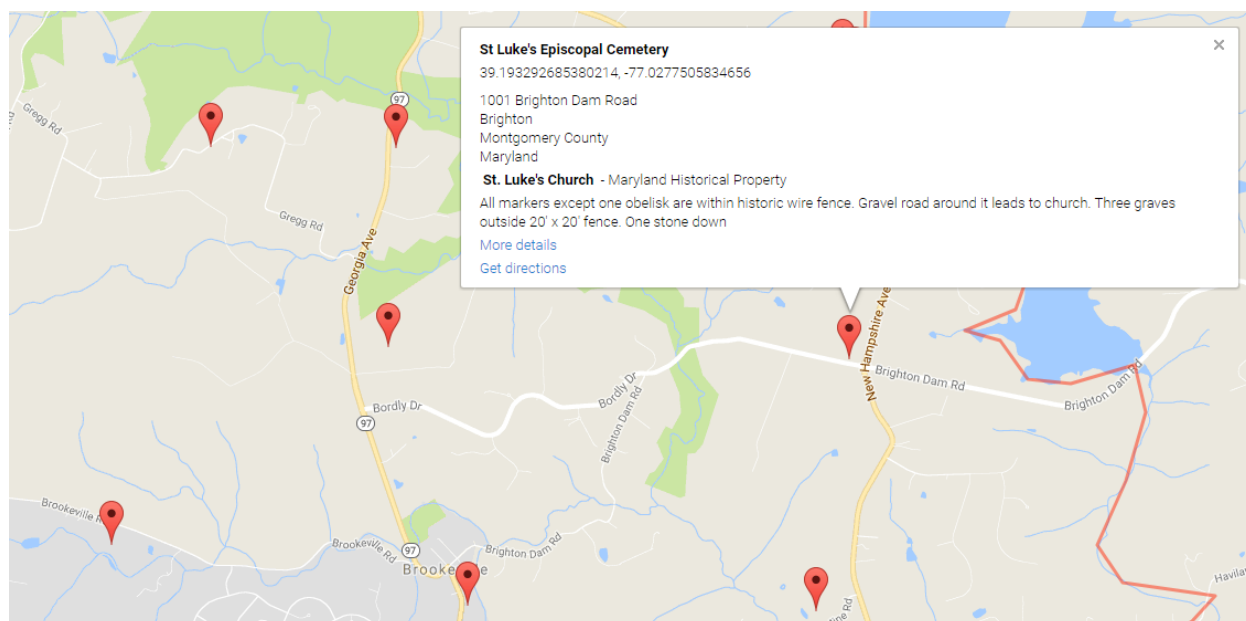
Name: Amanda Becker	Survey Date: 8/18/2018	Time spent: 10 min
Address:		Phone:
Email:		
Photographer: Amanda Becker		

COMMENTS

Suggestions for follow-up:
• Get professional conservator to reset fallen grave marker. Community stone cleaning day.
• One stone under dogwood may be buried in mulch.
Safety issues, invasive vegetation removal, fence removal/restoration, signage, trash, erosion, vandalism:
N/A
Anything of significance about this cemetery?
• Celebrated their centennial in 1970. See history: https://www.stlukebrighton.com/centennial-history

SOURCES

Cite sources used and resources available:
• https://mht.maryland.gov/secure/medusa/PDF/Montgomery/M:%2023-78.pdf
• Old Homes and History of Montgomery County – Farquhar
• Oral history of former congregant




Montgomery County Cemetery Inventory Photograph Log

Cemetery Name: St. Luke's Episcopal Church Cemetery		Inventory ID: 133
Photographer: Amanda Becker		Date: 8/18/2018
Time	Photo No.	Description and direction you are facing
9:30 am	1	Parking lot entrance off Brighton Dam Road, facing north
	2	Approach to cemetery, facing northeast
	3	Monument under dogwood outside fenced cemetery
	4	Fenced cemetery with grave marker outside
9:40 am	5	Gate into fenced cemetery, facing west



1. Parking lot entrance off Brighton Dam Road, facing north



2. Approach to cemetery, facing northeast



3. Monument under dogwood outside fenced cemetery



4. Fenced cemetery with grave marker outside



5. Gate into fenced cemetery, facing west