

168
SHAW FAMILY CEMETERY
Across from 13520 W. Old Baltimore Rd
CLARKSBURG

Montgomery County Cemetery Inventory

ID: 168

Name: Shaw (William) Cemetery

Alternate name: ~~Que Cemetery?~~

Address: ^{Across from} ~~Opp. 13601~~ West Old Baltimore Rd.
~~13520~~ 13520

Town: Clarksburg / ~~Newmarket~~

ADC Map Page 9 Grid B/C - 8

Type	Association
<input type="checkbox"/> Religious	<input type="checkbox"/> Free black
<input checked="" type="checkbox"/> Family	<input type="checkbox"/> Enslaved
<input type="checkbox"/> Private	<input type="checkbox"/> Ethnic
<input type="checkbox"/> Other	<input type="checkbox"/> Prehistoric

Setting Rural Urban Suburban Forested Other

Condition Excellent Good Fair Poor

Negative Impacts (vandalism, dumping, neglect, encroachment, etc)

Development planned - office & residential

Approximate no. of burials approx 10 Date range of burials 1855 - 1881

Description (markers, materials, arrangement, landscaping, fence, paths and roads, etc.)

Only 3 stones found - William Shaw & wife Elizabeth only 2 we could read

Very over grown - most stones down

Located adjacent to abandoned Linthicum Road.

Old oak trees in cemetery

Gate is down - fence still there

Shaw property (house, barn, fields) abandoned.

Surveyor(s) Manuel Survey date 4/25/04

Photographer Ann B. Date 4/25/04 Photo no. _____

Current owner Chuck (Fowler?) et al.

Address/Phone No. _____

Historic Status	<input type="checkbox"/> Locational Atlas ID	<input type="checkbox"/> National Register
	<input type="checkbox"/> Master Plan ID	<input type="checkbox"/> Other

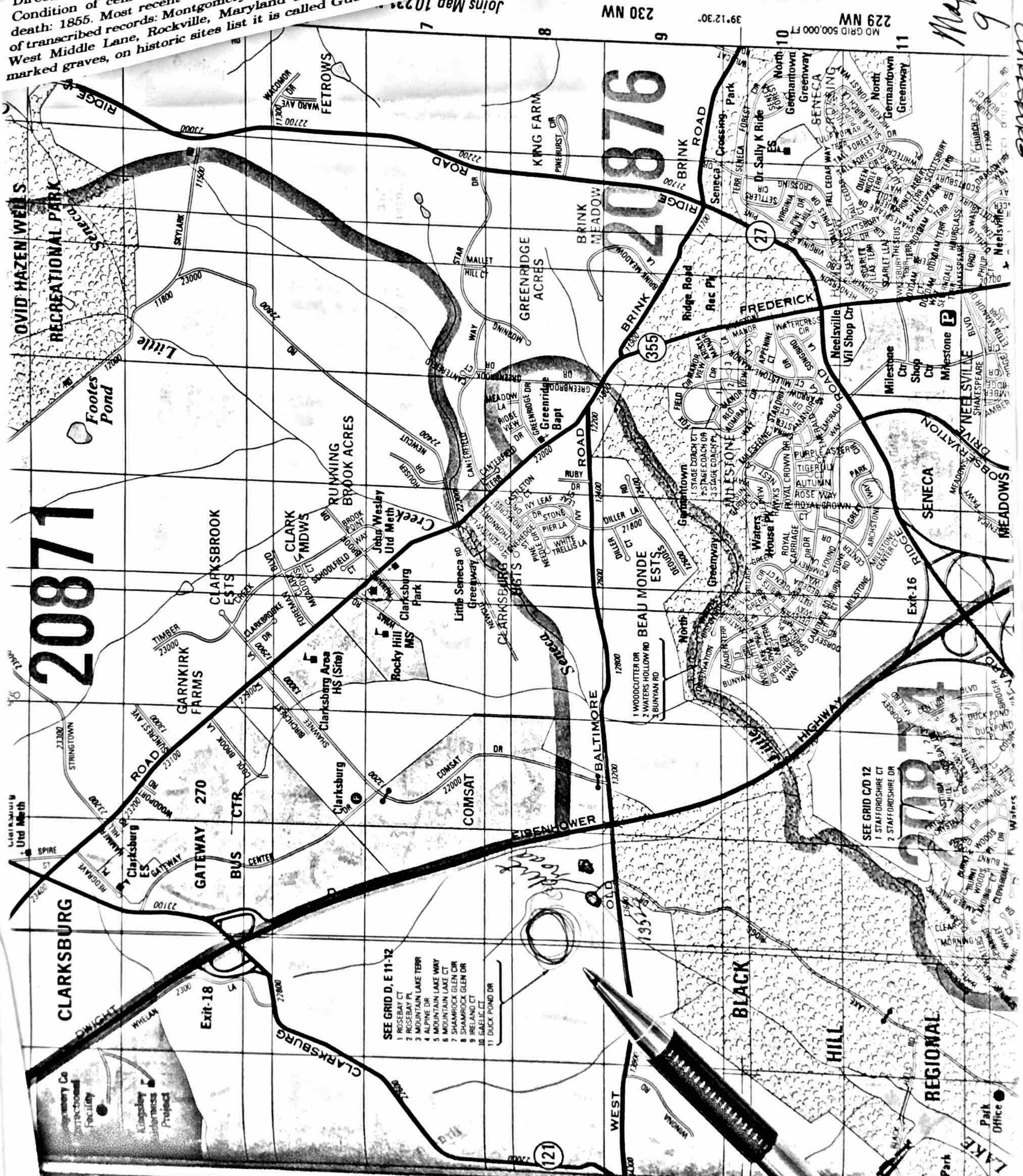
UTM _____

Additional sources of information:

* PEG COLEMAN 301-972-3452 has 22 color slides taken of this cemetery in 1978 Nov.
See sketched map (attached) - hard to locate. Distant from Shaw House, on hilltop.

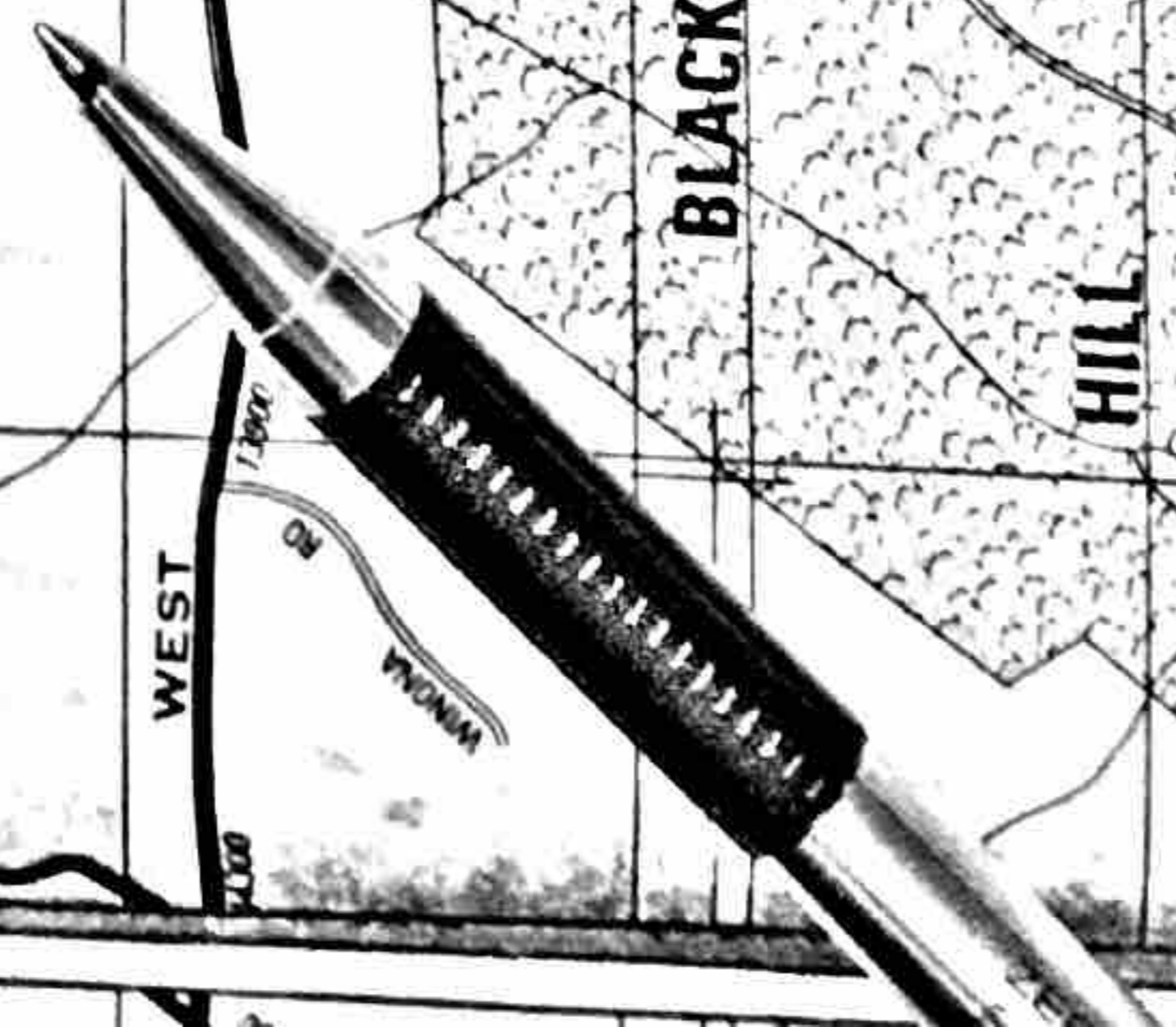
(See note sheet attached)

BURYING GROUND AT CLARKSBURG, GUE
CEMETERY
 Directions: Near Clarksburg. [A.D.C. Map: Montgomery, page 4.]
 Condition of cemetery: Unknown. Inactive cemetery. Earliest known
 death: 1855. Most recent death: 1881. Date transcribed: 1990. Location
 of transcribed records: Montgomery County Historical Society Library, 42
 West Middle Lane, Rockville, Maryland 20850. Comments: At least 8
 marked graves, on historic sites list it is called Gue Family Cemetery.
 Joins Map 10 229



Map 9

168 SHAN FAMILY CEMETERY
 Across from 13520 W. OLD BALTIMORE
 ROAD CLARKSBURG



168 SHAW FAMILY CEMETERY
Across from 13520 W. Old BALTIMORE
CIRCLE RD ROAD

L. Tombstones - Shaw House

- 1. L.J.S. 1990
- 2. Sacred to the memory of John Eleven Shaw -
departed this life March 24th, 1855
In the 28th year of his age.
Long to be remembered.
- 3. -
- 4. William Shaw
Born July 11, 1804
died Nov'r. 24, 1881
Aged 77 years 4 mo's & 13 d'ys.
- 5. -
- 6. -
- 7. Sacred to the memory of Mary,
Wife of [redacted] Eleven Fish,
departed this life
(?) Dec 14th (?)
- 8. L.E.S. (OK) (J.E.S.) 1990 prob. John Eleven Shaw footstone
- 9. Our two babes
Children of William A & Ginny (?) Shaw
departed this life in 1860 & 1861
Laying Right & Left.
- 10. Sacred to the memory of Lucretia M.
Wife of Harrison D. Darby
Departed this life Dec. 14, 1864
the 28th year of her age
Never to be forgotten
- 11. (?) W S (?) prob. foot stone for Wm Shaw
- 12. (recently broken) 88" (OK) SS"

1990

1990

1990

Surrounded by oak trees. Metal gate behind the cemetery, about 2 1/2 feet wide,
looks like it might have been the graveyard gate at one time.
Looks like an old road behind the graveyard.

Additional stone found by Lois Snyderman (654-6423)
Jan 1990

Elizabeth wife of William Shaw
died May 17, 1865 in the 56th year
of her life

Cemeteries.
Shaw family cemetery

SHAW FAMILY

MARYLAND CEMETERY DIRECTORY HEADINGS

168 SHAW FAMILY CEMETERY
Across from 13520 W. OLD BALTIMORE
CLARKSBURG ROAD

County:

Type of Cemetery: *Family*

Name of Cemetery:

Location of Cemetery: *No. Clarksburg*

Contact:

Condition/Description of Cemetery:

Number of Graves: *8 marked*

Oldest Grave Marker: *1855*

Span of Usage:

Inscriptions Transcribed:

Date Transcribed: *1990 - Lois Snyderman*
? - Linda Dayman

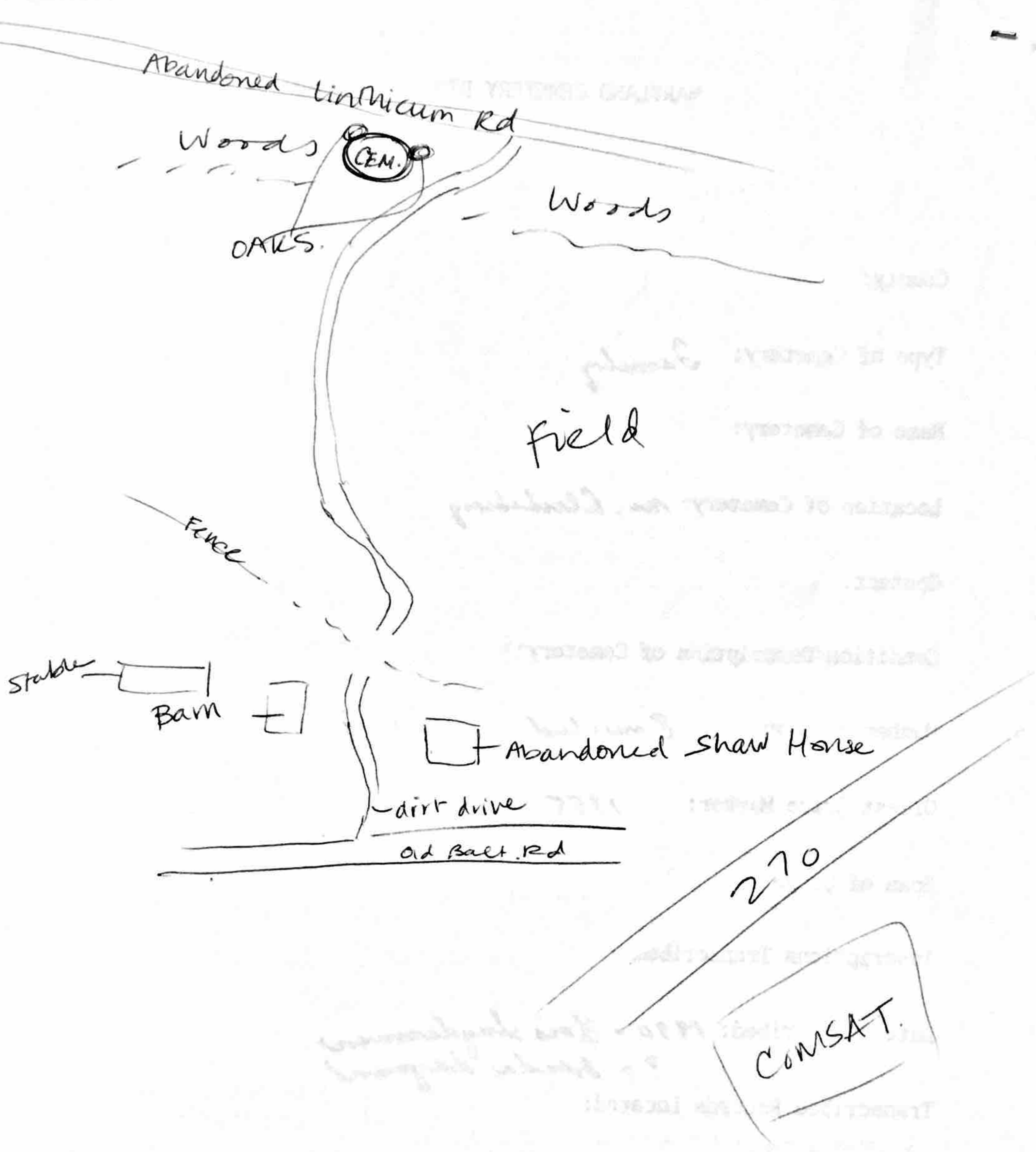
Transcribed Records Located:

Transcribed Records Published:

Comments:

William Lewis Shaw

168 SHAN FAMILY CEMETERY
Across from 13520 W. Old BALTIMORE
CLARKSBURG ROAD



SHAN FAMILY CEMETERY
ACROSS FROM 13520 W. OLD BALTIMORE
CHARLESBORO ROAD

R. S. Miller 762-4049. →

355 from Reelsville - go
to Old Balt. Rd. - turn left
go under 270 - new const. just
starting - go beyond const. to
house on right side c 200 yds.
house on left. - wagon shed, etc.

(Smith lives
there?)

large Oak tree. - go past wagon
shed thru gate - follow road
thru field - go through fence
clear. ~~before gate to~~ fence. -
right at

Wm

Shaw

Cem'

Cem. - can be seen westward -
of Comsat from 270. -



14941-A Shady Grove Road
Rockville, MD 20850

Gloria Poole

(301) 641-0117

(800) 407-7834



www.thepooleteam.com

gloria.poole@longandfoster.com

NOTES

Add to Sheet

#168
for Wm
Shaw
Cemetery

- PEG COLEMAN has ^{22 color} 15 slides * taken of Cemetery ^{date} 1978 ^{NW}
- Contact Peg for further info? 301-972-3452

Shows house, land, outbldgs +

• Mary - wife of E. Leven Fish

• Elizabeth - wife of William Shaw

• William Shaw 1809-1881

• broken stones - "children..."

• "Our two babes, children of

William + ? Shaw, departed

this life 1860 and 1861"

• John E. Leven Shaw - d. 1856

in his 28th year

• Other gravestones leaning nearby?

168
SHAW FAMILY CEMETERY
Across from 13520 W. OLD BALTIMORE
CLARKSBURG ROAD

168 SHAW FAMILY CEMETERY
Across from 13520 W. OLD BALTIMORE
CLARKSBURG ROAD

Pat Andersen

From: Glenn Wallace <glennrwallace@gmail.com>
Sent: Friday, July 07, 2017 9:08 AM
To: Pat Andersen
Subject: Re: Shaw Family Cemetery in Boyds, Montgomery County, MD

Many thanks, Pat!! I actually found the scanned document online and was able to locate the actual cemetery on a Google Map~!!! (Unfortunately, it's been plowed under by a developer so I'm going to pursue finding out why they did it)

Have an awesome weekend!!!

Glenn

On Fri, Jul 7, 2017 at 9:05 AM, Pat Andersen <pandersen@montgomeryhistory.org> wrote:

Hi Glenn, Yes we have 7 pages in that file, including a sketchd map, annotated "hard to locate" distant from Shaw house on hilltop. There are directions and additional information in the file. I can leave it on the typewriter for you to come in tomorrow and copy. Ellie Hagner is the volunteer for tomorrow.



Pat Andersen
Librarian
Montgomery County Historical Society
301-340-2825
PAndersen@MontgomeryHistory.org
www.MontgomeryHistory.org

Library Hours Wednesday-Friday, 10am-4pm: 301-340-2974

Saturday, noon to 4pm

From: Glenn Wallace [mailto:glennrwallace@gmail.com]
Sent: Thursday, July 06, 2017 1:14 PM
To: Pat Andersen
Subject: Shaw Family Cemetery in Boyds, Montgomery County, MD

Good afternoon, Pat~!

I have an urgent request that I hope you might be able to help with. I was driving down Old Baltimore Road in Boyds and saw an entire farm being completely excavated for an upcoming development (sigh). Then recently, when I was adding the MoCo list of cemeteries to our new [CPMBS website](#), one came up in the area

of that farm! I am working with Eileen McGuckian and Susan Soderberg to find the exact location of the **Shaw Family Cemetery** that apparently was mapped and in the hard copies of the cemetery inventory (ID: 168).

Would you have a free moment to locate that document? I could stop down on Saturday to photocopy it or pay to have it scanned and emailed.

My heart is in full-panic mode to think that this family's burial ground was plowed over for new homes. I'm going to make every effort possible to make sure that does NOT happen!

Thank you, Pat~~~~

Glenn Wallace

CPMBS, VP

168 SHAW FAMILY CEMETERY
Across from 13520 W. Old BALTIMORE
CLARKSBURG ROAD