



MONTGOMERY COUNTY CEMETERY INVENTORY REVISITED

BURIAL SITE INFORMATION

Name: St. John's Norwood Parish Church Memorial Garden and Columbarium	Inventory ID: 197
Alternate name:	
Address: 6701 Wisconsin Avenue, Chevy Chase	
Website: https://stjohnsnorwood.org/worship/life-events/	
GPS coordinates: Latitude: 38.977652	Longitude: -77.090545
FindaGrave: https://www.findagrave.com/cemetery/2530019	

BURIAL SITE TYPE

Category: **Religious** Community Family African American Other:

BURIAL SITE EVALUATION

Setting/location description: <input type="checkbox"/> Rural <input checked="" type="checkbox"/> Urban <input type="checkbox"/> Suburban <input type="checkbox"/> Wooded <input type="checkbox"/> Other:		
General condition (See conditions sheet): <input checked="" type="checkbox"/> Excellent <input type="checkbox"/> Good <input type="checkbox"/> Fair <input type="checkbox"/> Poor <input type="checkbox"/> None		
Is there a formal entrance? <input type="checkbox"/> Yes <input checked="" type="checkbox"/> No	Accessibility: <input type="checkbox"/> Inaccessible <input checked="" type="checkbox"/> By foot <input checked="" type="checkbox"/> By car	
Is cemetery active (recent burials)? <input checked="" type="checkbox"/> Yes <input type="checkbox"/> No	Is there a cemetery sign: <input type="checkbox"/> Yes <input checked="" type="checkbox"/> No	
Is cemetery being maintained? <input checked="" type="checkbox"/> Yes <input type="checkbox"/> Minimal <input type="checkbox"/> No (If yes, note caretaker's name below)		
Are there visible markers? <input checked="" type="checkbox"/> Yes <input type="checkbox"/> No	Approximate number of burials/visible markers: 125	Date ranges: 1977-2018

Description: (markers, materials, arrangement, landscaping/vegetation, fence, paths and roads, etc.)

- **The memorial garden and columbarium are on north side of the church building, to the left of the entrance.**
- **The space includes a memorial fountain, memorial garden dedication plaques, and columbarium niches.**
- **Four columbarium sections are installed in the brick wall on the south side of the garden, each with name plaques.**
- **Each niche can hold up to four urns.**

BURIAL SITE CONTACT

Name: St. John's Norwood Parish Church		
Relationship to burial site: Owner	Advocacy contact: Karen Berry, Director of Church Operations	
Address: 6701 Wisconsin Ave.		Phone: 301-654-7767
City: Chevy Chase	State: MD	ZIP Code: 20815

BURIAL SITE SURVEYOR

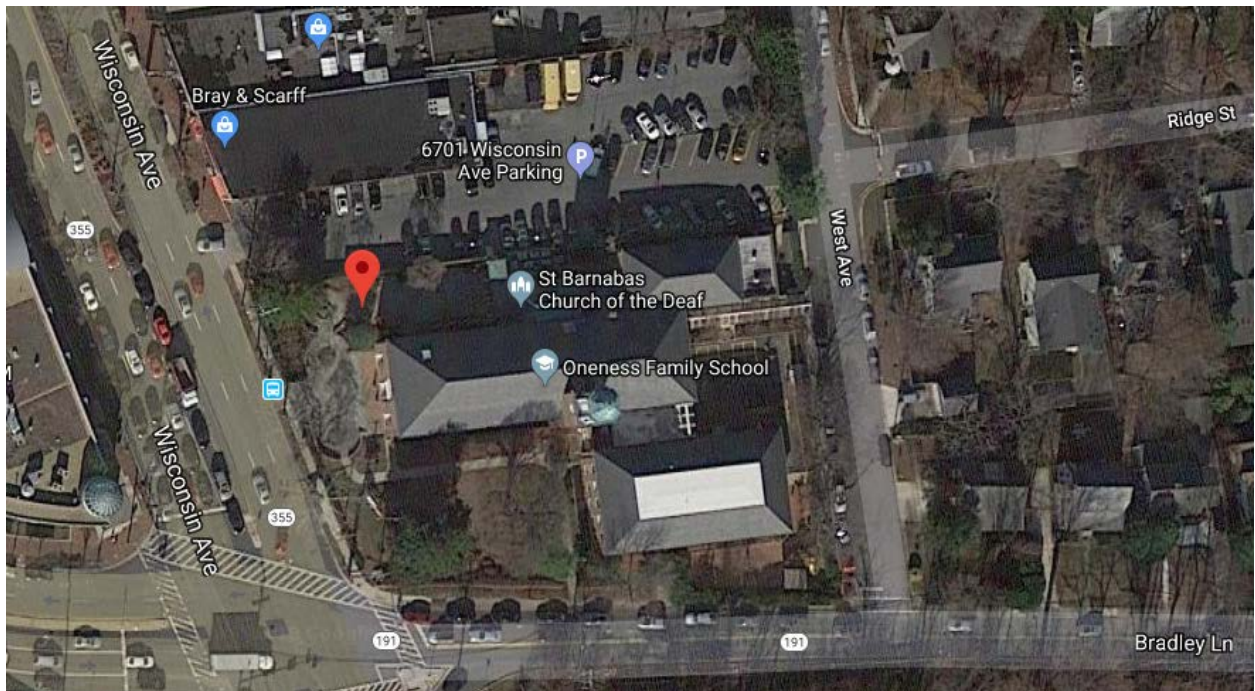
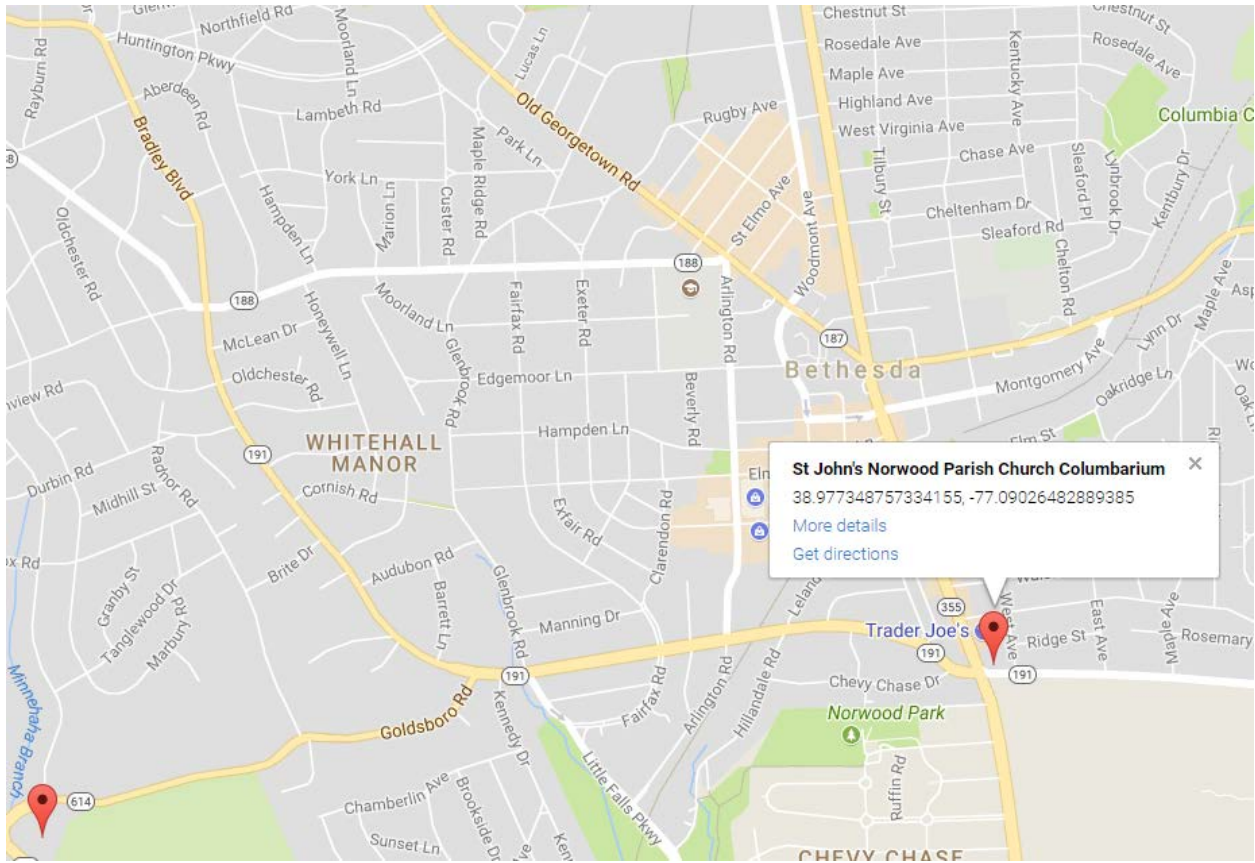
Name: David Kathan	Survey Date: 5/25/2018	Time spent: 15 min
Address:		Phone:
Email:		
Photographer: David Kathan		

COMMENTS

Suggestions for follow-up:
N/A
Safety issues, invasive vegetation removal, fence removal/restoration, signage, trash, erosion, vandalism:
N/A
Anything of significance about this cemetery?
N/A

SOURCES

Cite sources used and resources available:



Montgomery County Cemetery Inventory Photograph Log

Cemetery Name: St. John's Norwood Parish Church Memorial Garden and Columbarium		Inventory ID: 197
Photographer: David Kathan		Date: 5/25/2018
Time & Date	Photo No.	Description and direction you are facing
2:30 pm	1	St. John's Norwood Parish Church, taken from the corner of Wisconsin Avenue and Bradley Lane
	2	Entrance to memorial garden, facing north-east
	3	Photo of memorial garden, facing east, while standing at the western end
	4	Panoramic from west to north to east
	5	Panoramic from east to south to west
	6	Memorial Plaque #1 on northern wall
	7	Seat on northern side with memorial plaque
	8	Memorial plaque #2 on northern wall
	9	Memorial plaque #3 on northern wall
	10	Memorial plaque #4 on northern wall.
	11	Memorial plaque on eastern wall, under portico.
	12	Vault group #1 on southern brick wall
	13	Vault group #2 on southern brick wall
2:45 pm	14	Vault group #3 on southern brick wall



1. St. John's Norwood Parish Church, taken from the corner of Wisconsin and Bradley



2. Entrance to memorial garden, facing north-east



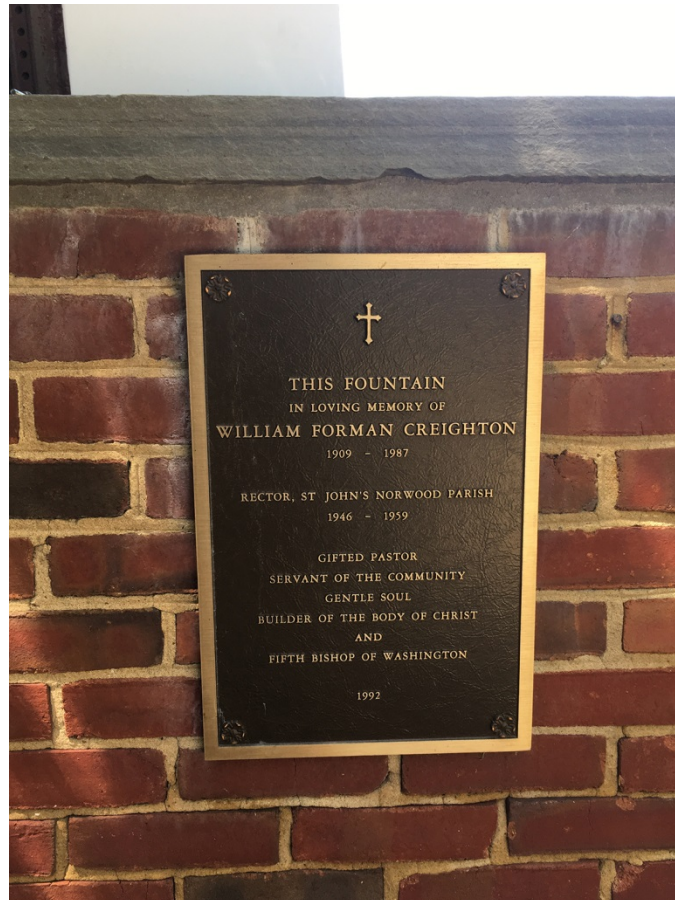
3. Photo of memorial garden, facing east, while standing at the western end



4. Panoramic from west to north to east



5. Panoramic from east to south to west



6. Memorial Plaque #1 on northern wall



7. Seat on northern side with memorial plaque



8. Memorial plaque #2 on northern wall



9. Memorial plaque #3 on northern wall




10. Memorial plaque #4 on northern wall



11. Memorial plaque on eastern wall, under portico



12. Vault group #1 on southern brick wall



13. Vault group #2 on southern brick wall



14. Vault group #3 on southern brick wall