

MONTGOMERY COUNTY CEMETERY INVENTORY

Survey ID 261

Cemetery name Case Fraley Family Cemetery

Alternate name(s) The Fraley's Place

Address (or direction from nearest intersection) N. side of Munaster Mill Rd. between Millcrest + Shady Grove

ADC Map Page 20 Grid C8 Town Redland

Type Religious Family Private Other

Association Free black Enslaved Ethnic Euro-American Prehistoric


Setting Rural Urban Suburban Forested Other

Condition Excellent Good Fair Poor

Negative Impacts (vandalism, dumping, neglect, encroachment, etc)

Approximate no. of burials ? Date range of burials ?

Description (markers, materials, arrangement, landscaping, fence, paths and roads, etc.)



Surveyor(s) Jim Sorenson, Kathy Steyer, Vivian Eicke Survey date 11/17/04
 Photographer _____ Date _____ Photo no. _____

Current owner FRALEY TOWN HOUSES -
 Address/Phone No. Call Jim SORENSON 301-840-5848

Historic Status Locational Atlas ID National Register
 Master Plan ID Other

UTM Waypoint (133) N39.14781° W 77.14561° A

Additional sources of information:

2/20/05. Found 1 stone (Catherine ...
 Born J....) +
 remnants of w.i. fence around
 (+ under) collapsed shed.
 in overgrown/wooded area

AIRPARK RD
SHADY GROVE RD

261
CASE FAMILY CEMETERY
N. SIDE MUNCASTER MILL ROAD
RELAND.

261 Case - Kemp Family Cemetery

Jan

Catherine Case
b. ~~July~~ 30 1833
d. Aug 14, 1899
in her 66th yr


Jarah M. Case
b. Aug 18, 1823
d. Dec 10, 1902 or 8 probably

Footstone
S.M.C.

Flank on top
William W.
p/o J. J. and Annie A.
Kemp
b. May 13, 1891
d. Oct 25, 1898
7 yrs. 5 mos. 12 days

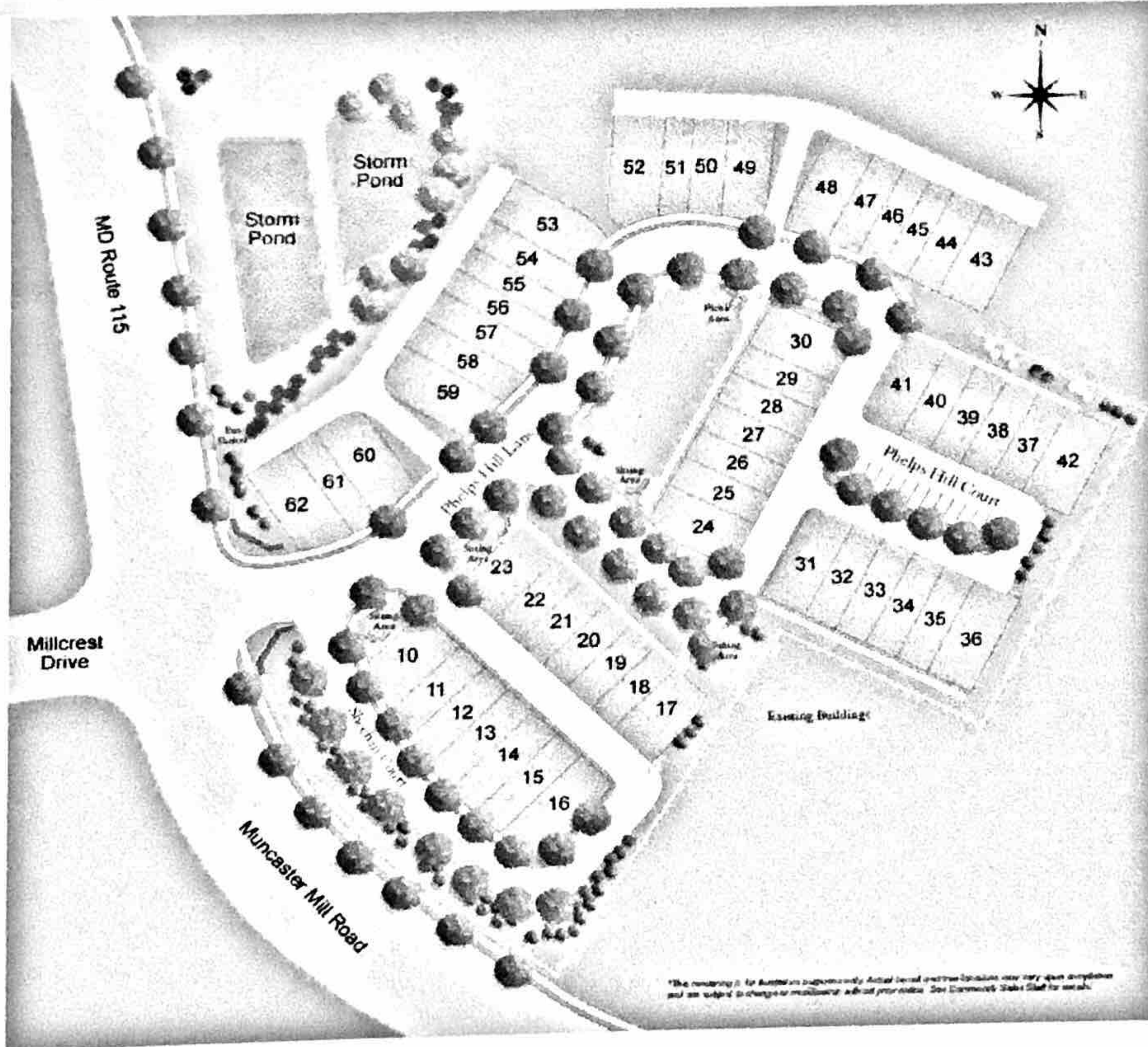
base

261
KEMP FAMILY CEMETERY
N. SIDE MUNDASTER MILL ROAD
REBLAND.



Fraleys Green - Site Plan
 Bozzuto New Homes - Maryland

Community | Site Plan | Community of Derwood | Information Request
 MD Homes | Mission | Bozzuto Story | Mortgage Calculator



261
 CASE FAMILY CEMETERY
 N. SIDE MUNCASTER MILL ROAD
 REPLANT.

[Back to top](#)