



MONTGOMERY COUNTY CEMETERY INVENTORY REVISITED

BURIAL SITE INFORMATION

Name: (Unknown) Family Cemetery	Inventory ID: 265
Alternate name:	
Address: Behind 18524 Viburnum Way, Olney, MD 20832	
Website:	
GPS coordinates: Latitude: 39.160833	Longitude: -77.061111
FindaGrave: https://www.findagrave.com/cemetery/2675058	

BURIAL SITE TYPE

Category: ☐ Religious ☐ Community ☒ **Family** ☒ **African American** ☐ Other:

BURIAL SITE EVALUATION

Setting/location description: <input type="checkbox"/> Rural <input type="checkbox"/> Urban <input checked="" type="checkbox"/> Suburban <input type="checkbox"/> Wooded <input type="checkbox"/> Other:	
General condition (See conditions sheet): <input type="checkbox"/> Excellent <input type="checkbox"/> Good <input type="checkbox"/> Fair <input type="checkbox"/> Poor <input checked="" type="checkbox"/> None	
Is there a formal entrance? <input type="checkbox"/> Yes <input checked="" type="checkbox"/> No	Accessibility: <input type="checkbox"/> Inaccessible <input checked="" type="checkbox"/> By foot <input type="checkbox"/> By car
Is cemetery active (recent burials)? <input type="checkbox"/> Yes <input checked="" type="checkbox"/> No	Is there a cemetery sign: <input type="checkbox"/> Yes <input checked="" type="checkbox"/> No
Is cemetery being maintained? <input checked="" type="checkbox"/> Yes <input type="checkbox"/> Minimal <input type="checkbox"/> No (If yes, note caretaker's name below)	
Are there visible markers? <input checked="" type="checkbox"/> Yes <input type="checkbox"/> No	Approximate number of burials/visible markers: 1 Date ranges: N/A
Description: (markers, materials, arrangement, landscaping/vegetation, fence, paths and roads, etc.)	
• 20'x20' cemetery surrounded by trees accessed by paved pathway from Shadowridge Drive.	
• Evidence of cedar tree stumps used as fence borders.	
• Three quartz stones — possibly fieldstone grave markers.	
• Gated metal fence, provided by Long Fence.	

BURIAL SITE CONTACT

Name: Hollow Crest Homeowners Association, Inc. c/o Community Association Services		
Relationship to burial site:	Advocacy contact: Kimberly Hanger Kimberly.Hanger@casinc.biz	
Address: 18401 Woodfield Road, Suite H		Phone: 301-840-1800
City: Gaithersburg	State: MD	ZIP Code: 20879

BURIAL SITE SURVEYOR


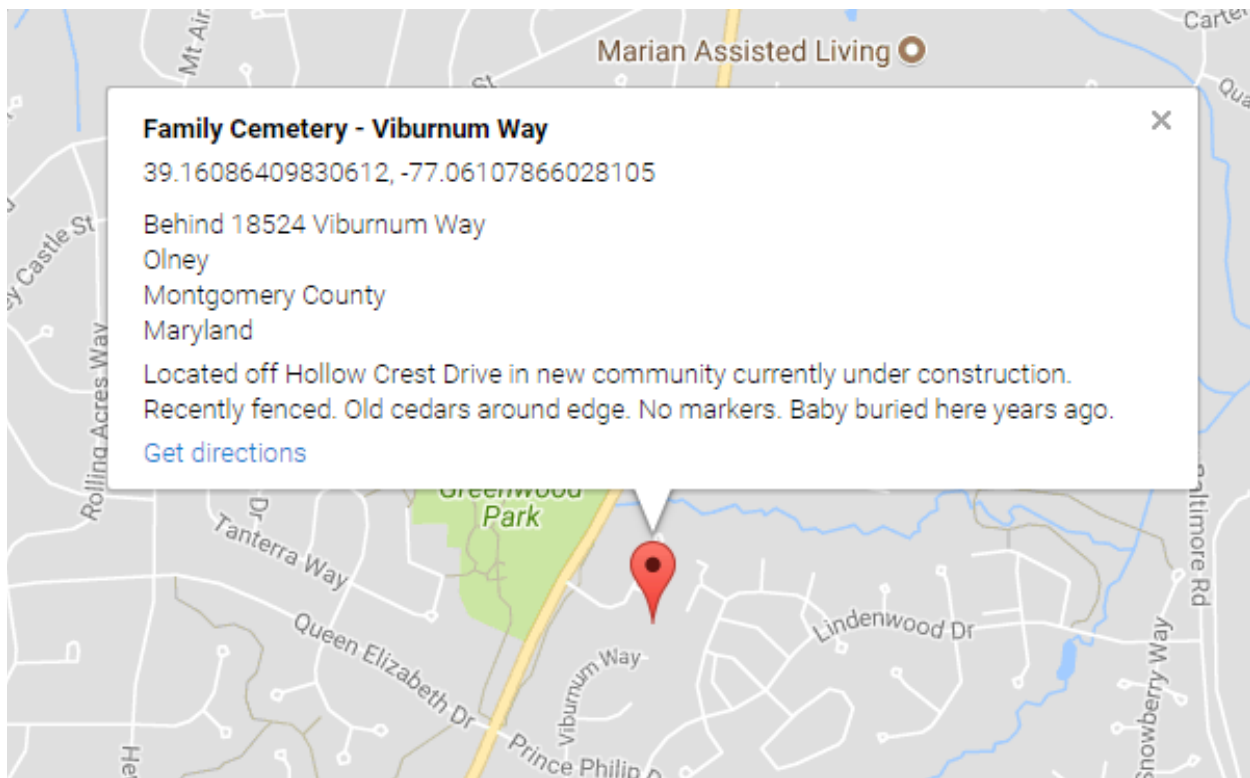
Name: Amanda Becker	Survey Date: 8/2/2018	Time spent: 15 min
Address:		Phone:
Email:		
Photographer:		

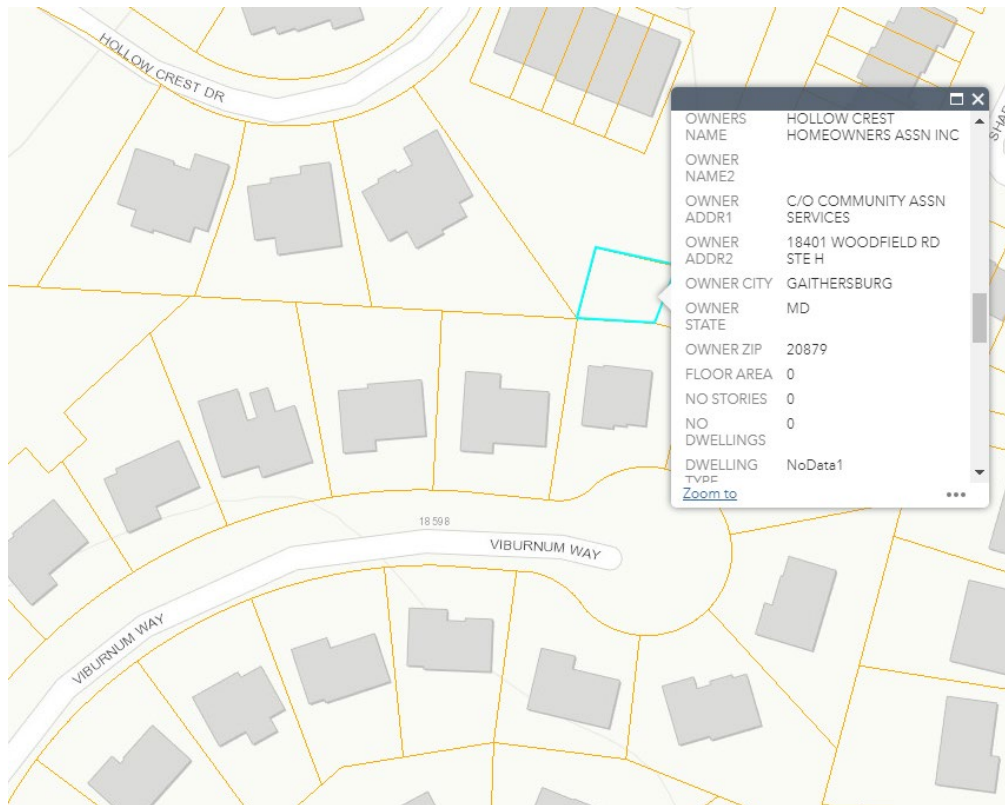
COMMENTS

Suggestions for follow-up:
• GPR to located graves
• Good community care project
Safety issues, invasive vegetation removal, fence removal/restoration, signage, trash, erosion, vandalism:
• Some trash, but very well kept.
Anything of significance about this cemetery?
N/A

SOURCES

Cite sources used and resources available:
N/A





Montgomery County Atlas location



1957 Aerial0

Montgomery County Cemetery Inventory **Photograph Log**

Cemetery Name: (Unknown) Family Cemetery		Inventory ID: 265
Photographer: Glenn Wallace		Date: 3/29/2018
Time	Photo No.	Description and direction you are facing
11:25 am	1	Approach to cemetery from behind house, facing north
	2	Cemetery, facing south
	3	Cemetery, facing east
	4	Center of cemetery, facing southeast
	5	Center of cemetery, facing southwest
	6	Quartz stones, possible grave markers
11:35 am	7	Panoramic from north to east to south



1. Approach to cemetery from behind house, facing north



2. Cemetery, facing south



3. Cemetery, facing east




4. Center of cemetery, facing southeast



5. Center of cemetery, facing southwest



6. Quartz stones, possible grave markers



7. Panoramic from north to east to south