

Remitted  
Homes, Inc.  
F. J. Hayward, Inc.  
Takoma Park, Md.  
July 13, 1952

RECORDED

9 June 1952  
170-3820 F-35

24.20  
FVS






(20)

1952 JUL 10 AM 9:47 THIS CORPORATE DEED BOOK 1516 PAGE 162

W. WAVERLY WEBB  
CLERK OF COURT MADE this 1st day of July, 1952, by and between LENKIN HOMES, INC., a Maryland Corporation party of the first part, and WILLIAM BRICK and JOSEPHINE ERDHEIM party (ies) of the second part:

WITNESSETH, that in consideration of the sum of Ten Dollars and other good and valuable considerations the said party of the first part does ~~grant~~ <sup>JOINT</sup> and convey unto the party (ies) of the second part in fee simple, as ~~tenants in common~~ <sup>Tenants</sup>, all that property situated in Prince George's County, State of Maryland, described as:

Lot numbered and lettered Nineteen-A (19-A) in Block numbered One Hundred Seventeen (117) in the subdivision known as "GLAIZEWOOD MANOR" as per plat recorded in Plat Book No. 20, Plat No. 10 among the Land Records of Prince George's County, Maryland.



Being ~~10272000~~ property described in Liber 1426 folio 218

TOGETHER with the building and improvements thereupon, erected, made or being; and all and every, the rights, alleys, ways, waters, privileges, appurtenances and advantages to the same belonging or in anywise appertaining.

AND the said party of the first part covenants that it will warrant specially the property hereby conveyed and will execute such further assurances of said land as may be requisite.

WITNESS the corporate seal of the said corporation and the signature of Samuel Lenkin, its President, attested by Fannie R. Lenkin, its Secretary.




ATTEST: Fannie R. Lenkin Secretary  
By Samuel Lenkin President

THIS IS TO CERTIFY that the foregoing Deed was duly executed and delivered pursuant to the provisions of a resolution of the Board of Directors and Stockholders of the aforesaid Corporation passed at a regularly called meeting of the said Board of Directors and Stockholders at which a quorum was present.

Fannie R. Lenkin  
Secretary Fannie R. Lenkin

STATE OF MARYLAND  
COUNTY OF MONTGOMERY) to wit:

I HEREBY CERTIFY that on this 1st day of July, 1952, before the subscriber a Notary Public in and for the District of Montgomery, personally appeared Samuel Lenkin President of the corporate grantor in the foregoing deed and did acknowledge said deed to be the act of the said Lenkin Homes, Inc.



Clarence Aubry Davis  
Notary Public Clarence Aubry (SEAL) Davis  
My commission expires 4 May 1953

*Remit to  
Jammie + Bradshaw  
Citizens Bank Bldg.  
Takoma Park, Md. DC  
Jan 10, 1941*

Katie Boyd Glaize, widow  
Fred L. Glaize, Jr.  
Elizabeth P. Glaize, his  
wife  
Philip B. Glaize, unmarried  
George K. Perkins, Trustee

DECLARATION OF COVENANTS WITNESSETH, That Whereas for the purpose of protecting the owners or purchasers of the following described lots or parcels of land from depreciation of the value thereof and to assure them of uniformity in development of said property and to facilitate the sale of said property by reason of the ability to assure the purchasers of such uniformity and protection against depreciation and

WHEREAS, the covenants and restrictions hereinafter set forth have been duly adopted after careful consideration as those to be imposed against the lots or parcels in the hereinafter mentioned subdivision,

NOW, THEREFORE, KNOW ALL MEN BY THESE PRESENTS, that Katie Boyd Glaize, widow, Fred L. Glaize, Jr., and Elizabeth P. Glaize, his wife, and Philip B. Glaize, unmarried, sole heirs and devisees under the Will of Fred L. Glaize, deceased, and now owners of the hereinafter described property, and George K. Perkins, Trustee under a certain Deed of Trust recorded among the Land Records of Prince George's County, Maryland, in Liber 472, at Folio 83, does join with the said owners in this Declaration for the purpose of, and they do hereby establish and impose the following protective restrictions and covenants, which are to be deemed and considered as running with the land, and to be observed and enforced by them and by all purchasers on said land which is to be known as the Subdivision of Glaizewood Manor, situated in Prince George's County, Maryland, the plat of said subdivision to be recorded in said County and being that parcel of land which was acquired by Fred L. Glaize, now deceased, under deed from Rufus H. Baker and Sherman E. Burroughs, Executors and Trustees under the Will of Henry M. Baker, deceased, by Deed dated June 26, 1914, and recorded among the Land Records of said Prince George's County, Maryland, in Liber 101 at Folio 78.

RESTRICTIVE COVENANTS:

1. All lots in the tract shall be known and described as residential lots and no structure shall be erected on any residential building plot other than one detached, single family dwelling, not to exceed two stories in height, and a one or two car garage, excepting however that certain portion not platted and reserved herewith at the northwest intersection of Ethan Allen Avenue and New Hampshire Avenue, which reserved section is shown on plat of portion of Glaizewood Manor recorded among the Land Records in Prince George's County, Maryland, in Liber Folio .

2. No building shall be located on any residential building plot nearer than twenty-five feet (25 ft.) to the front lot line, nor nearer than twenty feet (20 ft.) to any side street line. Side yards shall be reserved for each building in the manner required by law for such structures provided that the total width of both side yards on each building plot shall in no case be less than fifteen feet (15 ft.) and, except in the case of an an attached garage, sufficient unobstructed space shall be reserved in one side yard to accommodate a driveway or parking area for at least one automobile for each family for which living accommodations are provided. The side yard requirements shall not apply to a garage or other outbuilding located seventy feet (70 ft.) or more from the front lot line.

3. No residential structure shall be erected or placed on any building plot, which plot has an area of less than five thousand square feet (5000 sq. ft) nor a width of less than fifty feet (50 ft.) at the front building setback line.

4. No noxious or offensive trade shall be carried on upon any lot, nor shall anything be done thereon which may be or become an annoyance or nuisance to the neighborhood.

5. No person of any race other than the Caucasian race shall use or occupy any building or any lot, except that this covenant shall not prevent occupan\_y of domestic

servants of a different race domiciled with an owner or tenant.

6. No trailer, basement, tent, shack, garage, barn or other outbuilding erected in the tract shall at any time be used as a residence temporarily or permanently, nor shall any structure of a temporary character be used as a residence.

7. That no improvements of any kind will be erected thereon until after the plans, specifications and details thereof and lot plan showing the proposed location of said improvements shall be approved in writing by Fred L. Glaize, Jr., and/or Perry B. Van Vleck. It is hereby understood and agreed that the rights herein reserved to Fred L. Glaize, Jr. and Perry B. Van Vleck for consent in approving design and location shall pass and inure to the benefit of their heirs and assigns, but in the event the ownership and control of the subdivision passes from said Fred L. Glaize, Jr., and Perry B. Van Vleck, their heirs and assigns, the provision for consent by the said Fred L. Glaize, Jr., and Perry B. Van Vleck herein provided for shall be waived, but such waiver shall in no wise affect other rights reserved in these covenants provided, however, that upon such waiver by the said Fred L. Glaize, Jr., and Perry B. Van Vleck that the privilege of approving the designs and locations subsequent thereto in the subdivision shall devolve upon a committee of three (3) Members to be elected by a majority vote of the owners of the lots at that time.

8. In any case, either with or without the approval of the Committee, no dwelling costing less than (\$3,500.00 shall be permitted on any lot in the tract, and the ground floor square foot area thereof shall not be less than six hundred fifty (650) square feet in the case of one story structures, nor less than four hundred fifty (450) square feet in the case of one and one-half and two story structures. Specifically excepted from the above restrictions and covenants are Lots-1, 2 and 3 in Block-116 and Lots-1, 2 and 3 in BLOCK-115.

9. A perpetual easement is reserved over the rear five feet (5 ft.) of each lot for utility installation and maintenance.

10. These covenants and restrictions are to run with the land, and shall be binding on all the parties and all persons claiming under them until January 1, 1965, at which time said covenants and restrictions shall be automatically extended for successive periods of ten years (10 yrs.) unless by a vote of the majority of the then owners of the lots it is agreed to change the said covenants in whole or in part.

11. If the parties hereto, or any of them or their heirs or assigns shall violate or attempt to violate any of the covenants or restrictions herein before January 1, 1965, it shall be lawful for any other person or persons owning any other lots in said development, or subdivision, to prosecute any proceedings at law, or in equity against the person or persons violating or attempting to violate any such covenant or restriction, and either to prevent him, or them, from so doing or to recover damages or other dues for such violation.

12. Invalidation of any one of these covenants or restrictions by judgment or court order shall in no wise affect any of the other provisions which shall remain in full force and effect, and no violation of any of the foregoing restrictive covenants shall cause the forfeiture or reversion of title.

WITNESS our hands and seals this 31st day of May, 1940.

Teste:

Emma M. Turner

Emma M. Turner

Emma M. Turner

Emma M. Turner

Margaret DeGreenmond

Katie Boyd Glaize (Seal)

Fred L. Glaize, Jr. (Seal)

Elizabeth P. Glaize (Seal)

Philip B. Glaize (Seal)

George K. Perkins (Seal)

Trustee.

PRINCE GEORGE'S COUNTY CIRCUIT COURT (Land Records) 57Z-D-0211, MSA-CE64-663. Date available 07/30/2004. Printed 04/13/2022.

STATE OF VIRGINIA

CITY OF WINCHESTER, to-wit:

I HEREBY CERTIFY, that on the 31 day of July, 1940, before the subscriber, a Notary Public in and for the State and City aforesaid, personally appeared Katie Boyd Glaize, widow, Fred L. Glaize, Jr., and Elizabeth P. Glaize, his wife, and Philip B. Glaize, unmarried, and they did acknowledge the foregoing Declaration of Covenants to be their act and deed.

WITNESS my hand and notarial seal.

(Notary Seal)

Emma M. Turner

Notary Public.  
My Commission expires June 19, 1943.

DISTRICT OF COLUMBIA, SS:

I HEREBY CERTIFY, that on the 24th day of August, 1940, before the subscriber, a Notary Public in and for the District of Columbia, personally appeared in said District of Columbia, George K. Perkins, Trustee as set out in foregoing Declaration, being personally well known to me, and he did acknowledge the foregoing Declaration of Covenants to be his act and deed as such trustee.

WITNESS my hand and Notarial seal.

(Notary Seal)

J. Dutton Wainwright

Notary Public.  
District of Columbia  
My Commission Expires Sept. 1, 1944.

Enrolled August 27, 1940 at 12:02 P. M.

Roberta M. Power  
Boehman, et vir  
Charles R. Boehman  
to  
Richmond H. Gibson  
and  
William K. Copenhaver  
Trustees

State Recordation Tax \$4.60 DEED OF TRUST THIS DEED OF TRUST  
made this 24th day of August, A. D., 1940, by and between Roberta  
M. Power Boehman and Charles R. Boehman, her husband, hereinafter  
referred to as parties of the first part, and Richmond H. Gibson  
and William K. Copenhaver, Trustees, parties of the second part.  
WHEREAS, said parties of the first part are justly indebted  
unto the Northwestern Federal Savings and Loan Association, a  
corporation, in the full sum of: Forty-six hundred and no/100

Dollars (\$4600.00), for which amount they have made and delivered their one certain  
promissory note bearing even date herewith, whereby for value received they jointly and  
severally promise to pay to the Northwestern Federal Savings and Loan Association at its  
office in Washington, D. C., the sum of Forty-six hundred and no/100 Dollars (\$4600.00),  
together with interest thereon at the rate of six (6) per centum per annum, payable monthly  
until and including Oct 31, 1940, thereafter, said principal together with interest at the  
rate of 5½ per centum per annum calculated monthly on the unpaid balance of said principal,  
to be paid in equal monthly installments of: Thirty-nine and no/100 Dollars (\$39.00),  
commencing on the first day of November, 1940, and a like amount on the first day of each  
and every month thereafter until paid in full, delinquent principal and interest to bear  
interest at the legal rate until paid.

WHEREAS, said note provides that in addition to said monthly payments, the makers  
will pay to said Association monthly during the time that the indebtedness remains unpaid,  
an amount equal to one-twelfth (1/12) of the annual taxes, assessments and insurance  
premiums on the property on which the note is secured, and

WHEREAS, said note provides that the said Association shall have the right, at its  
option, to advance such amounts as may be necessary to pay taxes, assessments and insurance

PRINCE GEORGE'S COUNTY CIRCUIT COURT (Land Records) 577, p. 0212, MSA\_CE64\_663. Date available 07/30/2024. Printed 04/13/2022.  
Submitted to  
Roberta M. Power  
Boehman, et vir  
Charles R. Boehman  
to  
Richmond H. Gibson  
and  
William K. Copenhaver  
Trustees  
for 10, 1941