


TRAVERSE CONTROL TABLE:				
NO.	NORTHING	EASTING	ELEV.	DESCRIPTION
11	532162.284	1304902.525	435.26	REBAR AND CAP
14	532309.728	1305147.407	427.29	P.K. NAIL IN ASPHALT
15	532026.442	1305131.362	416.12	MAG NAIL IN ASPHALT

SURVEY NOTES

- Horizontal Datum:** Maryland State Plane NAD 83/91
Based upon the following CORS Stations:
ANP1, GAIT, and HAG1
- Vertical Datum:** NGVD 1929
Based on WSSC Benchmarks no.
4441 and 4442
- Utilities:**
 - The locations of all utilities shown hereon are from field investigation, visible field evidence, and available records and cannot be guaranteed. Contractor/Engineer should dig test pits by hand at all utility crossings to verify exact locations.
 - The future public water and sewer lines shown are based on WSSC On-site drawing number 03 OS 0311. Note, plan was unapproved with design still in progress.
- Property Lines:**
Subject site is located on parcel 3 of a plat of reservation entitled "WOODLAWN SPECIAL PARK (PARCELS 1,2,3,4) And NORTHWEST BRANCH STREAM VALLEY PARK UNIT 7 (PARCEL 5)" and Recorded in the Land Records of Montgomery County, Maryland at Plat no. 11106.
- CAD Drawing:**
 - Additional spot elevations may be found on frozen layers.
 - Electronic drawing prepared using AutoCAD 2000 and contours generated with LDDR2.


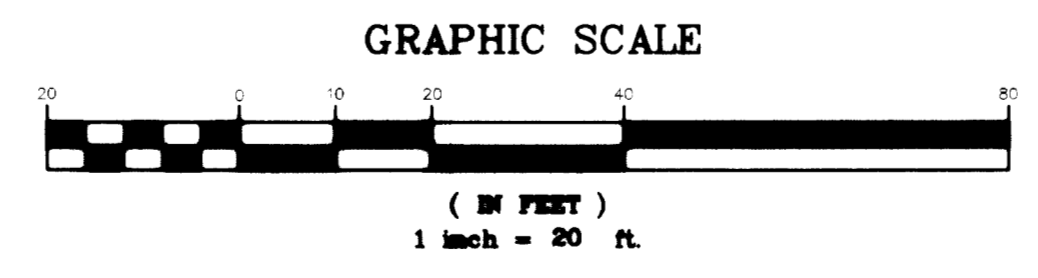
SURVEYOR'S CERTIFICATE

I hereby certify to the best of my knowledge and belief, that this topographic survey is correct; that this survey was established by a total station field survey made on the ground; and that the survey correctly shows the horizontal and vertical location of visible, aboveground improvements shown hereon, with exceptions as noted in the Survey Notes.

12-01-02
Date

 Daniel R. Schriever
 Professional Land Surveyor
 Maryland Reg. No. 11015
 For A. Morton Thomas and Assoc., Inc.

LEGEND:

	SIGN
	ELECTRIC JUNCTION BOX
	WATER SHUTOFF VALVE
	MONITORING WELL
	FENCE (WOODEN)
	TELEPHONE JUNCTION BOX
	FIRST FLOOR ELEVATION
	SECOND FLOOR ELEVATION
	BASEMENT FLOOR ELEVATION
	UNDERGROUND ELECTRIC
	UNDERGROUND TELEPHONE



RES.	AMT				
SURV.	DJ-AWM				
COMP.	AMT				
DES.	AMT				
DRN.	BM				
CHK.	DS	12-6-02	SURVEY ISSUED	BM	DRS
		DATE	REVISION	BY	APP'R.

TOPOGRAPHIC SURVEY		SCALE	CONTOUR INTERVAL	A.M.T. FILE No.
WOODLAWN STONE BARN WOODLAWN CULTURAL PARK 16501 NORWOOD, SANDY SPRING		1"=20'	1'	102-0061.03s
EIGHTH (8TH) ELECTION DISTRICT		DATE	TAX MAP No.	SHEET
		2002	JS33	1