

# Montgomery County Cemetery Inventory

ID: 60

Name: Beall Family Cemetery

Alternate name:

Address: between 14121 and 14125 Beechview Lane

Town: Layhill

ADC Map Page 30 Grid F-6

**Type**

Religious \_\_\_\_\_  
 Family BEALL  
 Private \_\_\_\_\_  
 Other \_\_\_\_\_

**Association**

Free black \_\_\_\_\_  
 Enslaved \_\_\_\_\_  
 Ethnic \_\_\_\_\_  
 Prehistoric \_\_\_\_\_

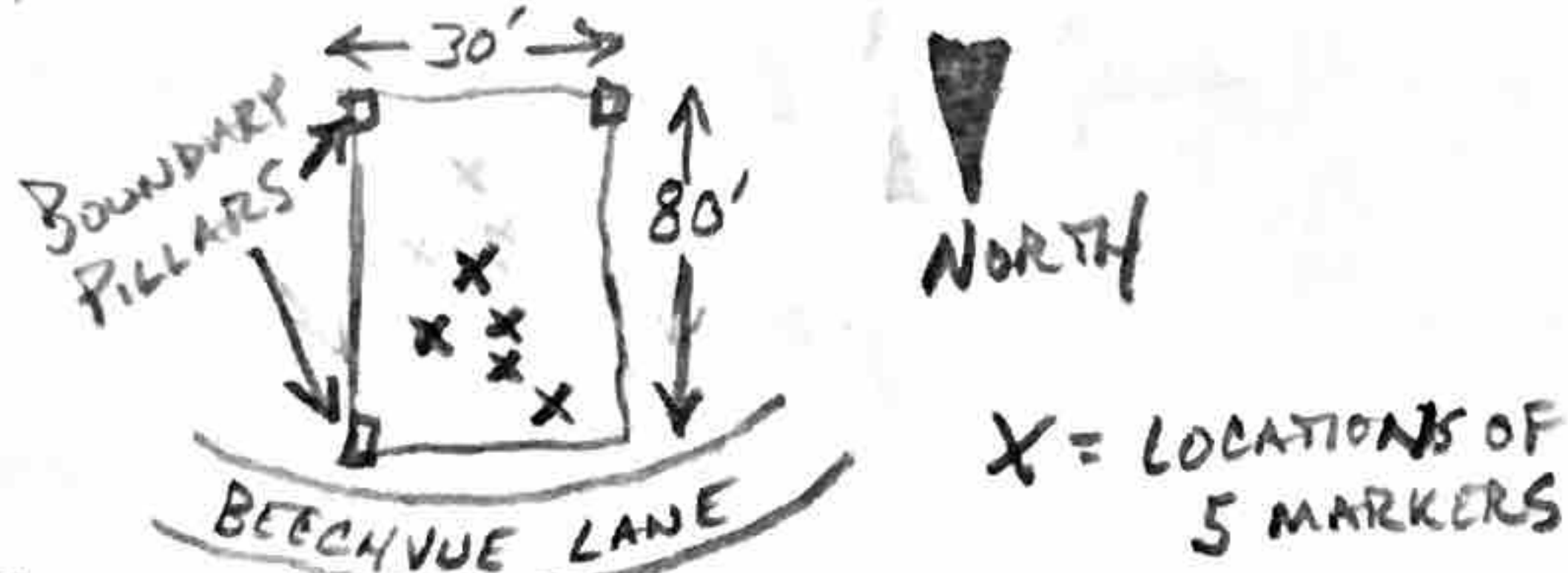
Setting  Rural  Urban  Suburban  Forested  Other \_\_\_\_\_

Condition  Excellent  Good  Fair  Poor NO BROKEN/TOPPLED STONES, HOWEVER

Negative Impacts (vandalism, dumping, neglect, encroachment, etc) \_\_\_\_\_

Approximate no. of burials 5 Date range of burials 1831-1895

Description (markers, materials, arrangement, landscaping, fence, paths and roads, etc.)



Surveyor(s) CARL PETERSON Survey date 4/22/04  
 Photographer CARL PETERSON Date 4/22/04 Photo no. 60-001 thru 60-005

Current owner \_\_\_\_\_  
 Address/Phone No. \_\_\_\_\_

Historic Status  Locational Atlas ID \_\_\_\_\_  National Register  
 Master Plan ID \_\_\_\_\_  Other \_\_\_\_\_

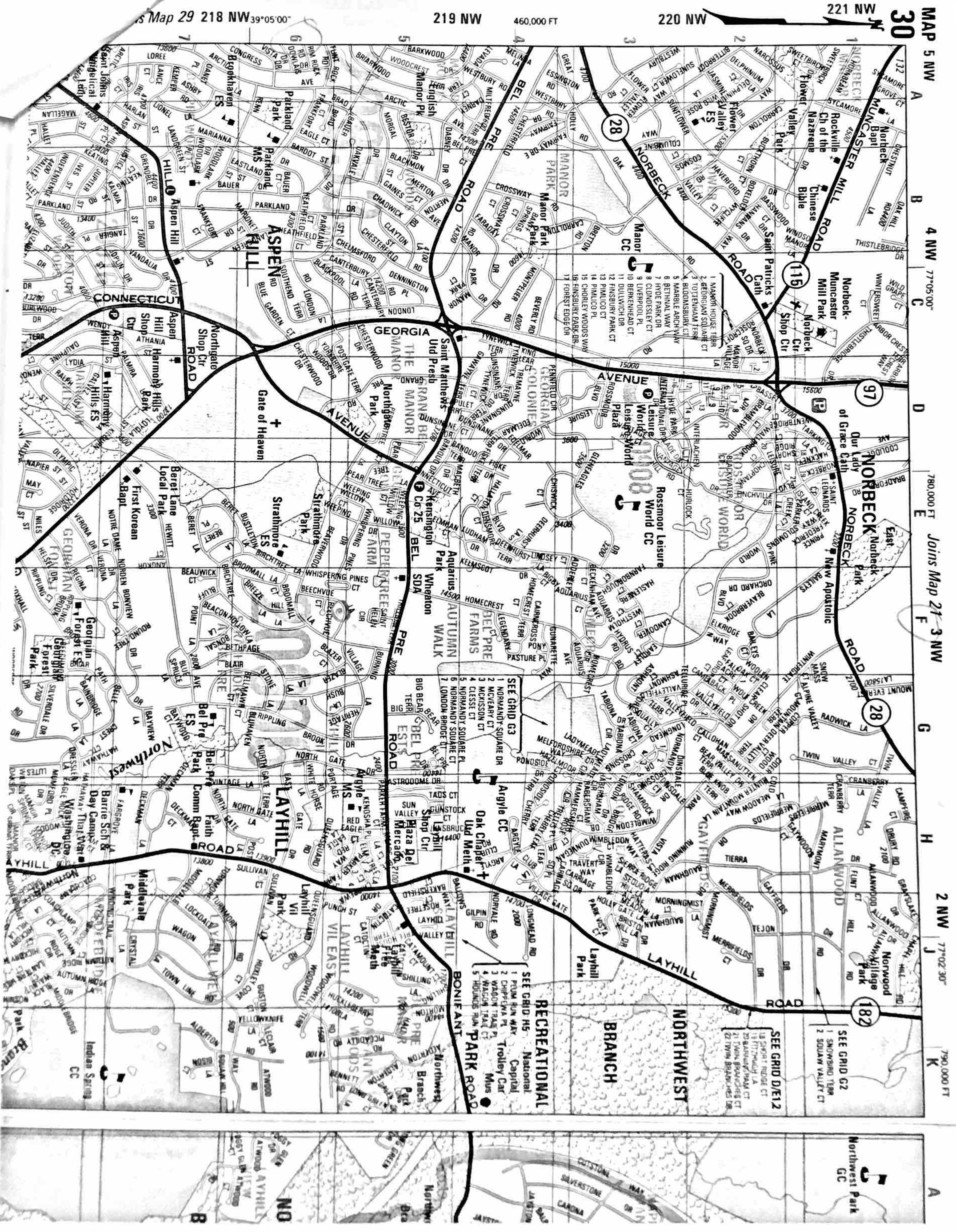
UTM 18S0321738 4328581 (MIDDLE OF CEMETERY)

Additional sources of information:

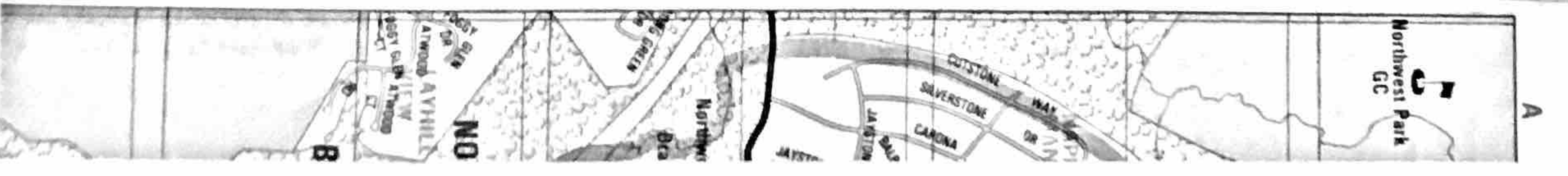
60  
 BEALL FAMILY CEMETERY  
 14121 - 14125 BEECHVIEW LANE  
 LAYHILL

(See attached)

60  
BEALL FAMILY CEMETERY  
1421-1425 BEECHVOE LANE  
LAYHILL



MAP 5 NW  
30  
A  
B  
C  
D  
E  
F  
G  
H  
I  
J  
K  
77°05'00\"/>  
780,000 FT  
Joins Map 21-3 NW  
2 NW  
77°02'30\"/>  
790,000 FT



**BURYING GROUND NEAR LAYHILL**

Route 97 North, right on Bel Pre Road, right on Beaverwood  
on Beechvue Lane, cemetery on left. [A.D.C. Map:  
mery, page 25, grid coordinates C-13.] Condition of cemetery: In  
all but one stone toppled, it is located between 14121 and 14125 in  
spruce trees. Inactive cemetery. Earliest known death: 1831. Most recent  
death: 1895. Date transcribed: 1981. Location of transcribed records:  
Montgomery County Historical Society Library, 42 West Middle Lane,  
Rockville, Maryland 20850. Comments: Historic site 27/15, community  
cleaned up cemetery in April 1993.

tion:

**BEALL FAMILY CEMETERY**  
**ID # 60**

Small inactive cemetery in the shape of a rectangle (30 ft x 80 ft) in a grove of trees between two suburban homes. Three stone pillars mark the cemetery boundary; the fourth (northwest corner) is missing. No fence or paths. The location is substantially overgrown, but all five markers are standing. Layout is random. Burials are somewhat concentrated in the northern end of the rectangular area.

60  
BEALL FAMILY CEMETERY  
14121 - 14125 BEECHVUE LANE  
LAYHILL





60-001.jpg



60-002.jpg



60-003.jpg



60-004.jpg



60-005.jpg

60  
BEALL FAMILY CEMETERY  
14121 - 4925 BEECHVUE LANE  
LAYHILL