

MHT EASEMENTS WITHIN THE LAYTONSVILLE HISTORIC DISTRICT

1. Layton House  
Southwest corner of MD Rt. 108 and MD Rt. 420  
Laytonsville

1602094629

## MARYLAND HISTORICAL TRUST WORKSHEET

NOMINATION FORM  
for the  
NATIONAL REGISTER OF HISTORIC PLACES, NATIONAL PARKS SERVICE

<b>1. NAME</b>				
COMMON:				
AND/OR HISTORIC: Town of Laytonsville				
<b>2. LOCATION</b>				
STREET AND NUMBER: Larytonsville-Olney Road (Rte. 108) & Sundown Rd. (Rte. 420)				
CITY OR TOWN: Laytonsville				
STATE Maryland		COUNTY: Montgomery		
<b>3. CLASSIFICATION</b>				
CATEGORY (Check One)	OWNERSHIP		STATUS	ACCESSIBLE TO THE PUBLIC
<input type="checkbox"/> District <input type="checkbox"/> Site <input type="checkbox"/> Object	<input checked="" type="checkbox"/> Building <input type="checkbox"/> Structure <input type="checkbox"/> Private <input type="checkbox"/> Both	Public Acquisition: <input type="checkbox"/> In Process <input type="checkbox"/> Being Considered	<input checked="" type="checkbox"/> Occupied <input type="checkbox"/> Unoccupied <input type="checkbox"/> Preservation work in progress	Yes: <input type="checkbox"/> Restricted <input checked="" type="checkbox"/> Unrestricted <input type="checkbox"/> No
PRESENT USE (Check One or More as Appropriate)				
<input type="checkbox"/> Agricultural <input type="checkbox"/> Commercial <input type="checkbox"/> Educational <input type="checkbox"/> Entertainment	<input type="checkbox"/> Government <input type="checkbox"/> Industrial <input type="checkbox"/> Military <input type="checkbox"/> Museum	<input type="checkbox"/> Park <input checked="" type="checkbox"/> Private Residence <input type="checkbox"/> Religious <input type="checkbox"/> Scientific	<input type="checkbox"/> Transportation <input type="checkbox"/> Other (Specify) _____ _____	<input type="checkbox"/> Comments _____ _____
<b>4. OWNER OF PROPERTY</b>				
OWNER'S NAME: Various public and private owners				
STREET AND NUMBER:				
CITY OR TOWN:		STATE:		
<b>5. LOCATION OF LEGAL DESCRIPTION</b>				
COURTHOUSE, REGISTRY OF DEEDS, ETC: Montgomery County Courthouse				
STREET AND NUMBER:				
CITY OR TOWN: Rockville		STATE Maryland		
Title Reference of Current Deed (Book & Pg. #):				
<b>6. REPRESENTATION IN EXISTING SURVEYS</b>				
TITLE OF SURVEY: None				
DATE OF SURVEY: <input type="checkbox"/> Federal <input type="checkbox"/> State <input type="checkbox"/> County <input type="checkbox"/> Local				
DEPOSITORY FOR SURVEY RECORDS:				
STREET AND NUMBER:				
CITY OR TOWN:		STATE:		

SEE INSTRUCTIONS

7. DESCRIPTION

CONDITION	(Check One)					
	<input type="checkbox"/> Excellent	<input checked="" type="checkbox"/> Good	<input type="checkbox"/> Fair	<input type="checkbox"/> Deteriorated	<input type="checkbox"/> Ruins	<input type="checkbox"/> Unexposed
	(Check One)			(Check One)		
	<input checked="" type="checkbox"/> Altered	<input type="checkbox"/> Unaltered	<input type="checkbox"/> Moved	<input checked="" type="checkbox"/> Original Site		

DESCRIBE THE PRESENT AND ORIGINAL (If known) PHYSICAL APPEARANCE

The Town of Laytonsville is at the intersection of two main roads. Three corners of the intersection have always been commercial structures and residences; the fourth has been vacant until recently.

The Layton House is the anchor of the Town. It is a two-story, brick, Federal-style building. Motley's store was diagonally across from it; his house sat behind the store. The house is a two-story, frame structure with a five bay facade. The central doorway is flanked by 2/4 double hung sash windows extending to the porch floor. The door and windows have bracketed cornice architraves. At either end are internal brick chimneys. A two-story rear el has a bay window on one facade. Behind that is a lower, two story section. There are barns and outbuildings behind the house.

Other houses in the Town are nineteenth and early twentieth century. Most are frame with three bay facades and small chimneys at the gable ends. Some have pattern shingle gables and porches with turned posts and brackets. Several have central facade gables. The newer houses are bungalows.

A frame store has a square front with a bracketed cornice; the center of the cornice breaks upward, forming a tablet for a name. Large shop windows flank the door.

The Episcopal Church is stuccoed, with Gothic detailing. The entrance tower has a slate shingled third story, with arched windows and a cornice with an arch motif. The corners of the tower have squat pinacles. The A-roof is belled with rafter and purlin ends exposed.

The Methodist Church is a new building on the site of an older structure.

SEE INSTRUCTIONS

**8. SIGNIFICANCE**

**PERIOD (Check One or More as Appropriate)**

- |  |                                       |  |  |
|--|---------------------------------------|--|--|
| <input type="checkbox"/> Pre-Columbian | <input type="checkbox"/> 16th Century | <input type="checkbox"/> 18th Century            | <input checked="" type="checkbox"/> 20th Century |
| <input type="checkbox"/> 15th Century  | <input type="checkbox"/> 17th Century | <input checked="" type="checkbox"/> 19th Century |  |

**SPECIFIC DATE(S) (If Applicable and Known)**

**AREAS OF SIGNIFICANCE (Check One or More as Appropriate)**

- |   |                                      |   |  |
|---|--------------------------------------|---|--|
| <input type="checkbox"/> Aboriginal     | <input type="checkbox"/> Education   | <input type="checkbox"/> Political      | <input type="checkbox"/> Urban Planning  |
| <input type="checkbox"/> Prehistoric    | <input type="checkbox"/> Engineering | <input type="checkbox"/> Religion/Phi-  | <input type="checkbox"/> Other (Specify) |
| <input type="checkbox"/> Historic       | <input type="checkbox"/> Industry    | losophy                                 | _____                                    |
| <input type="checkbox"/> Agriculture    | <input type="checkbox"/> Invention   | <input type="checkbox"/> Science        | _____                                    |
| <input type="checkbox"/> Architecture   | <input type="checkbox"/> Landscape   | <input type="checkbox"/> Sculpture      | _____                                    |
| <input type="checkbox"/> Art            | Architecture                         | <input type="checkbox"/> Social/Human-  | _____                                    |
| <input type="checkbox"/> Commerce       | <input type="checkbox"/> Literature  | itarian                                 | _____                                    |
| <input type="checkbox"/> Communications | <input type="checkbox"/> Military    | <input type="checkbox"/> Theater        | _____                                    |
| <input type="checkbox"/> Conservation   | <input type="checkbox"/> Music       | <input type="checkbox"/> Transportation | _____                                    |

**STATEMENT OF SIGNIFICANCE**

SEE INST. JCTIONS

**9. MAJOR BIBLIOGRAPHICAL REFERENCES**

Blank area for Major Bibliographical References.

**10. GEOGRAPHICAL DATA**

LATITUDE AND LONGITUDE COORDINATES DEFINING A RECTANGLE LOCATING THE PROPERTY			O R	LATITUDE AND LONGITUDE COORDINATES DEFINING THE CENTER POINT OF A PROPERTY OF LESS THAN TEN ACRES		
CORNER	LATITUDE	LONGITUDE		LATITUDE	LONGITUDE	
	Degrees Minutes Seconds	Degrees Minutes Seconds		Degrees Minutes Seconds	Degrees Minutes Seconds	
NW	° ' "	° ' "		° ' "	° ' "	
NE	° ' "	° ' "		° ' "	° ' "	
SE	° ' "	° ' "		° ' "	° ' "	
SW	° ' "	° ' "		° ' "	° ' "	

APPROXIMATE ACREAGE OF NOMINATED PROPERTY:

Acreage Justification:

Blank area for Acreage Justification.

SEE INSTRUCTIONS

**11. FORM PREPARED BY**

NAME AND TITLE:  
Christopher Owens, Park Historian

ORGANIZATION: MNCPPC

DATE: 23 Aug 74

STREET AND NUMBER:  
8787 Georgia Avenue

CITY OR TOWN: Silver Spring

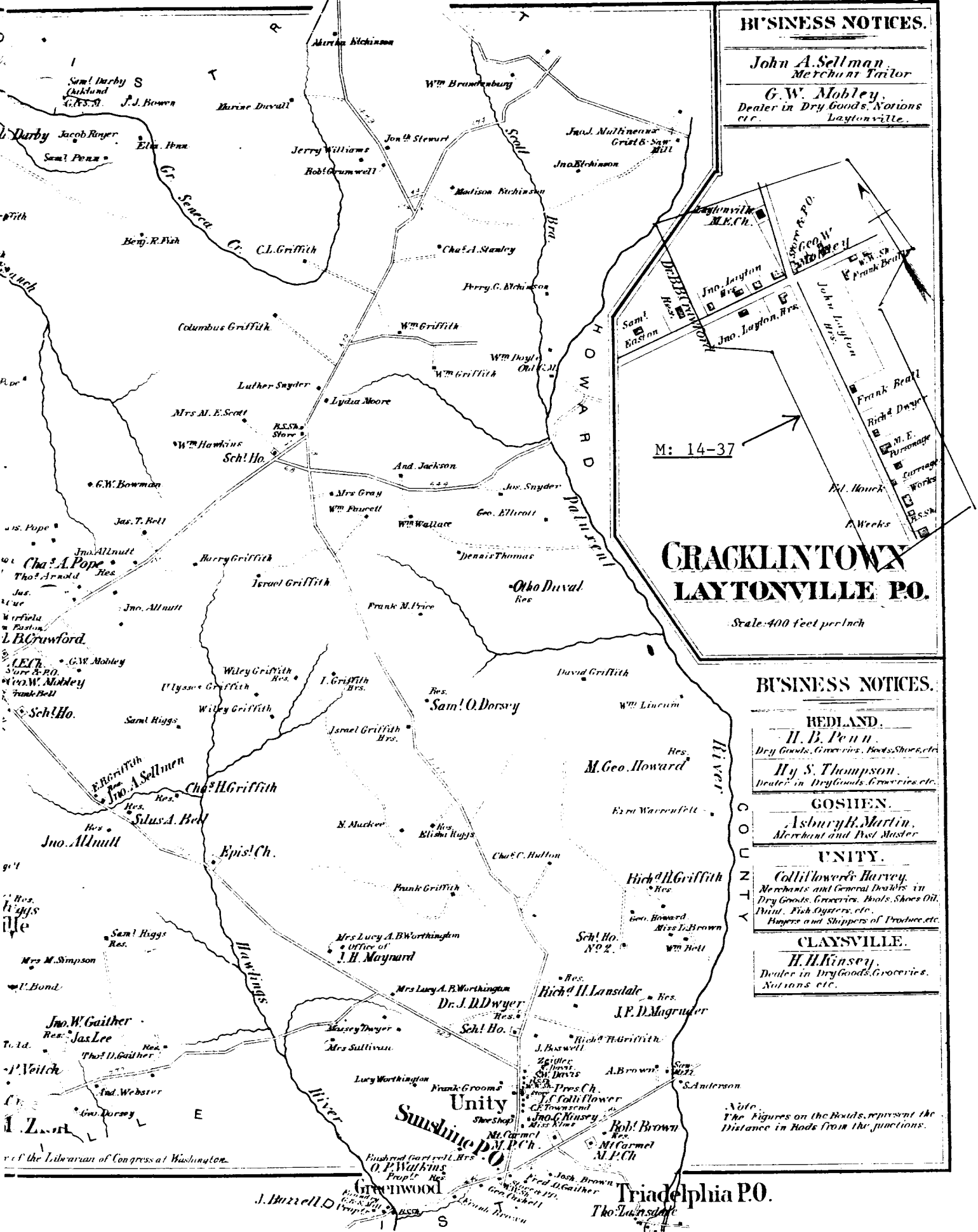
STATE: Maryland

**12. State Liaison Officer Review: (Office Use Only)**

Significance of this property is:

National  State  Local

\_\_\_\_\_  
Signature



**BUSINESS NOTICES.**

**John A. Sellman**  
Merchant Tailor

**G.W. Mobley,**  
Dealer in Dry Goods, Notions  
etc. Laytonville.

M: 14-37

**CRACKLINTOWN  
LAYTONVILLE P.O.**

Scale 400 feet per inch

**BUSINESS NOTICES.**

**REDLAND.**

**H. B. Penn**  
Dry Goods, Groceries, Boots, Shoes, etc.

**Hy S. Thompson**  
Dealer in Dry Goods, Groceries, etc.

**GOSHEN.**

**Asbury R. Martin,**  
Merchant and Post Master

**UNITY.**

**Colliflower & Harvey,**  
Merchants and General Dealers in  
Dry Goods, Groceries, Boots, Shoes, Oil,  
Wool, Fish, Oysters, etc.  
Buyers and Shippers of Produce, etc.

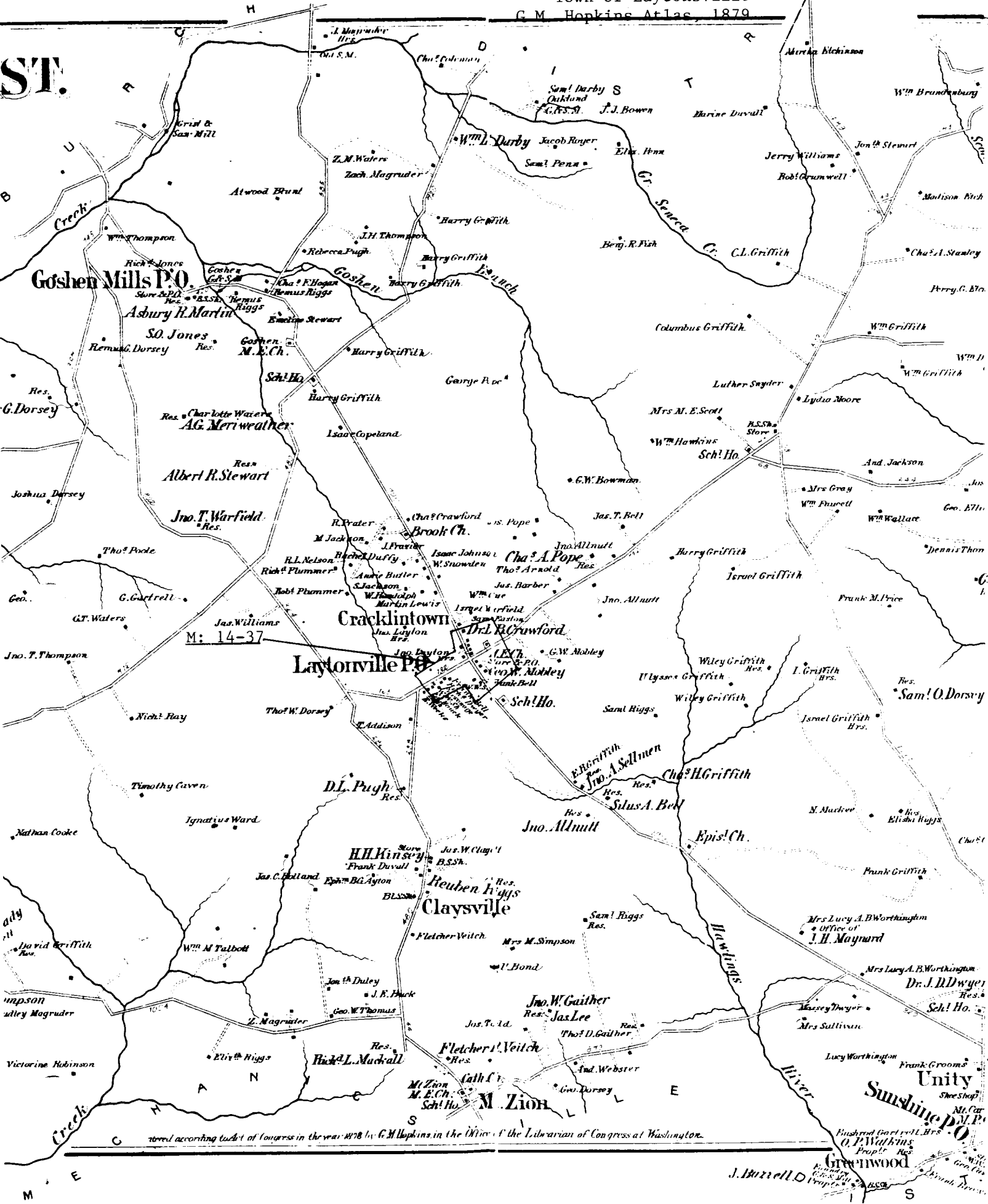
**CLAYSVILLE.**

**H. H. Kinsey,**  
Dealer in Dry Goods, Groceries,  
Notions, etc.

Note:  
The Figures on the Roads, represent the  
Distance in Rods from the junctions.

**Unity  
Sunshine P.O.**

**Triadelphia P.O.**

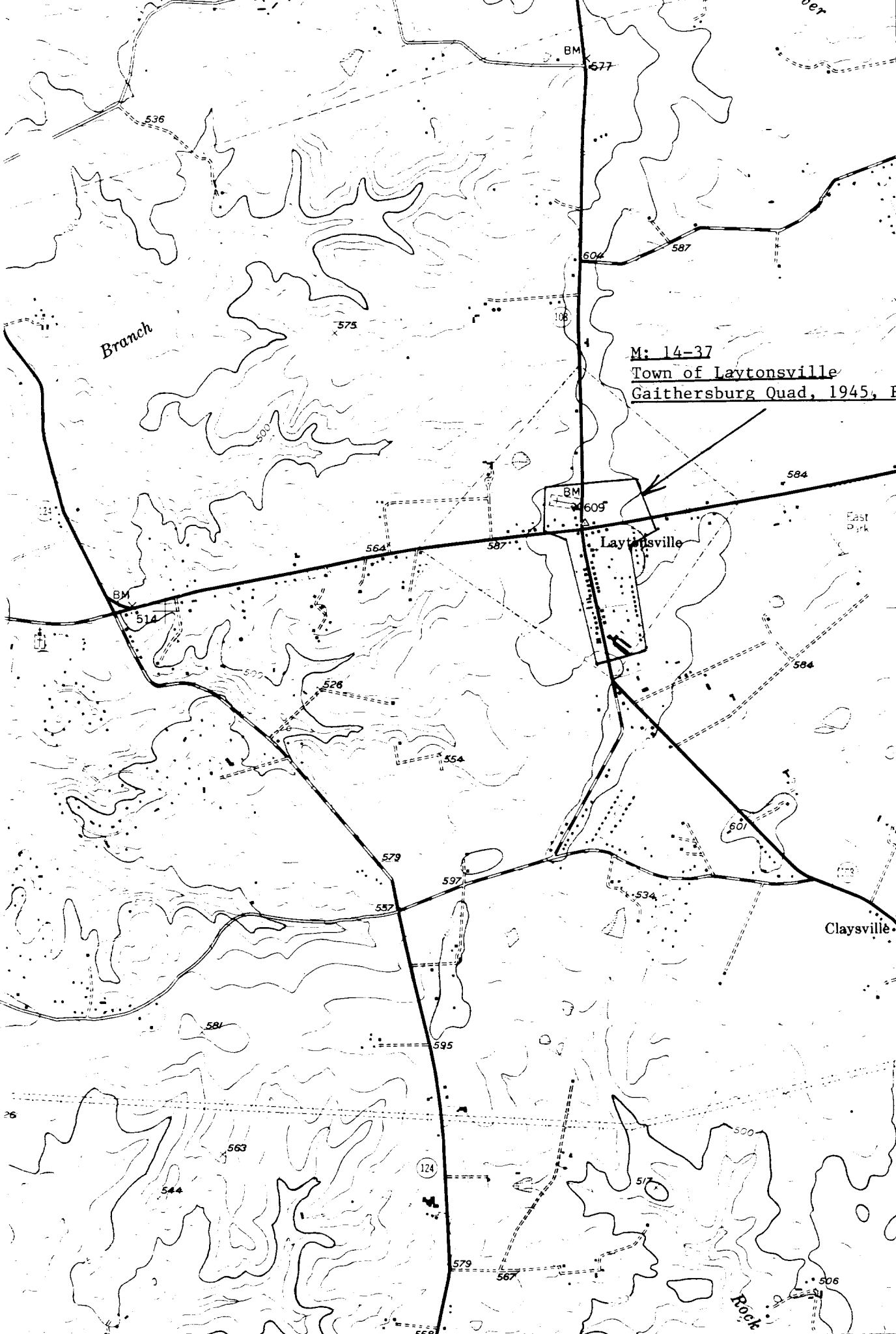


M: 14-37

Revised according to Act of Congress in the year 1878 by G. M. Hopkins in the Office of the Librarian of Congress at Washington.

Sunshine P.O.  
Unity  
Greenwood





M: 14-37  
 Town of Laytonsville  
 Gaithersburg Quad, 1945, PR 1979

UNITED STATES  
 GEOLOGICAL SURVEY

4342  
 12'30"

4341

4340

4339

(SANDY SPRING)  
 5562 ft NE

CHIEF 1944 M  
 SANDY SPRING 67 M



NAME ST. BARTHOLOMEW'S  
LOCATION Rt 108 LAYTONSVILLE, Md  
FACADE NW  
PHOTO TAKEN 8/23/74 MDWYER

(LAYTONSVILLE HIST. DIST.)  
M # 14-37



M: #14-37

NAME DWYER + GRIFFITH'S STORE (RIORDAN'S)

LOCATION Rt. 108 + Rt. 420 LAYTONSVILLE, Md

FACADE E

PHOTO TAKEN 10/23/73 MDWYER



NAME

GEO. W. MOBLEY HOUSE

M #14-37  
(LAYTONSVILLE HIST. DIST.)

LOCATION

NE CORNER Rt 108 + Rt 420 LAYTONSVILLE, MD

FACADE

W

PHOTO TAKEN

8/23/74 MDWYER



NAME GEO. W. MOBLEY - BARN M # 14-37

LOCATION NE CORNER RT 108 + RT 420 LAYTONSVILLE MD

FACADE S

PHOTO TAKEN 8/23/74 MOWYER



SPEED  
LIMIT  
30

NAME WASH. WHITE HOUSE  
LOCATION Rt 420 LAYTONSVILLE, Md  
FACADE SE  
PHOTO TAKEN 8/23/74 MDWYER

M #14-37



NAME FRANK BEALL HOUSE?

M #14-37

LOCATION RTE. 420, LAYTONSVILLE, MD.

FACADE N

PHOTO TAKEN 8/23/74

M. RUYER