



HISTORIC PRESERVATION COMMISSION

Marc Elrich
County Executive

Robert K. Sutton
Chairman

Date: February 18, 2022

MEMORANDUM

TO: Mitra Pedoeem
Department of Permitting Services

FROM: Michael Kyne
Historic Preservation Section
Maryland-National Capital Park & Planning Commission

SUBJECT: Historic Area Work Permit # 982178: Solar installation

The Montgomery County Historic Preservation Commission (HPC) has reviewed the attached application for a Historic Area Work Permit (HAWP). This application was **Approved** at the February 16, 2022 HPC meeting.

The HPC staff has reviewed and stamped the attached construction drawings.

THE BUILDING PERMIT FOR THIS PROJECT SHALL BE ISSUED CONDITIONAL UPON ADHERENCE TO THE ABOVE APPROVED HAWP CONDITIONS AND MAY REQUIRE APPROVAL BY DPS OR ANOTHER LOCAL OFFICE BEFORE WORK CAN BEGIN.

Applicant: Stabler 1848 LLC (Miche Booz, Architect)
Address: 17801 Meeting House Road, Sandy Spring

This HAWP approval is subject to the general condition that the applicant will obtain all other applicable Montgomery County or local government agency permits. After the issuance of these permits, the applicant must contact this Historic Preservation Office if any changes to the approved plan are made. Once work is complete the applicant will contact Michael Kyne at 301.563.3403 or michael.kyne@montgomeryplanning.org to schedule a follow-up site visit.

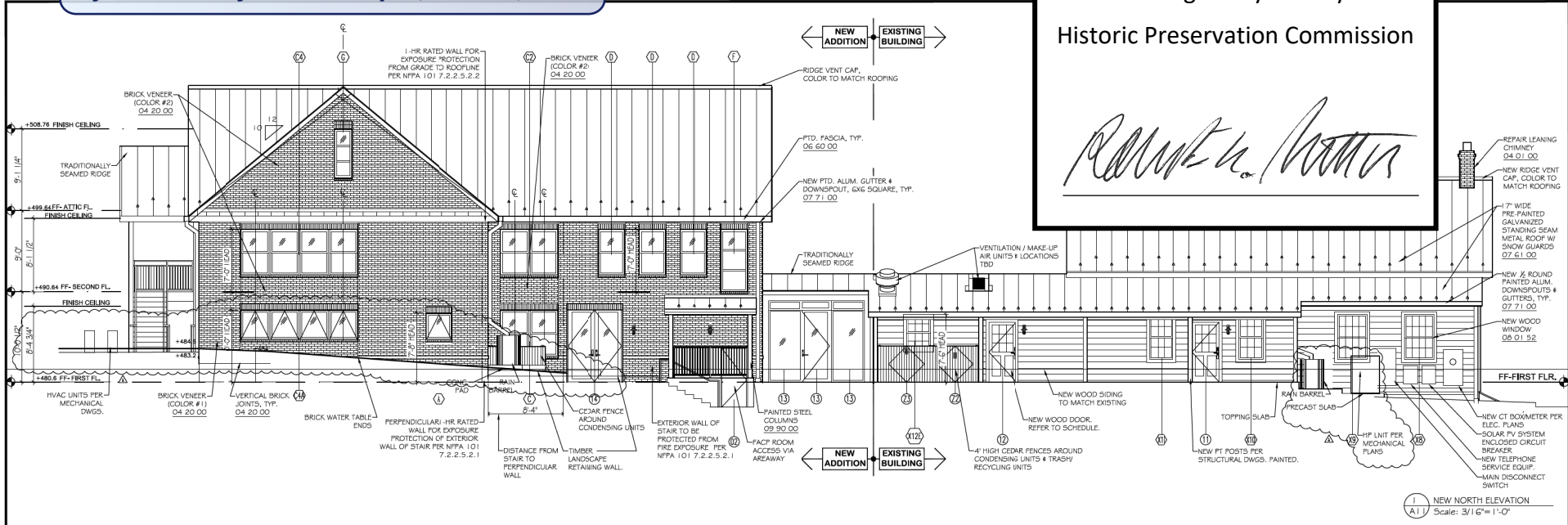


REVIEWED

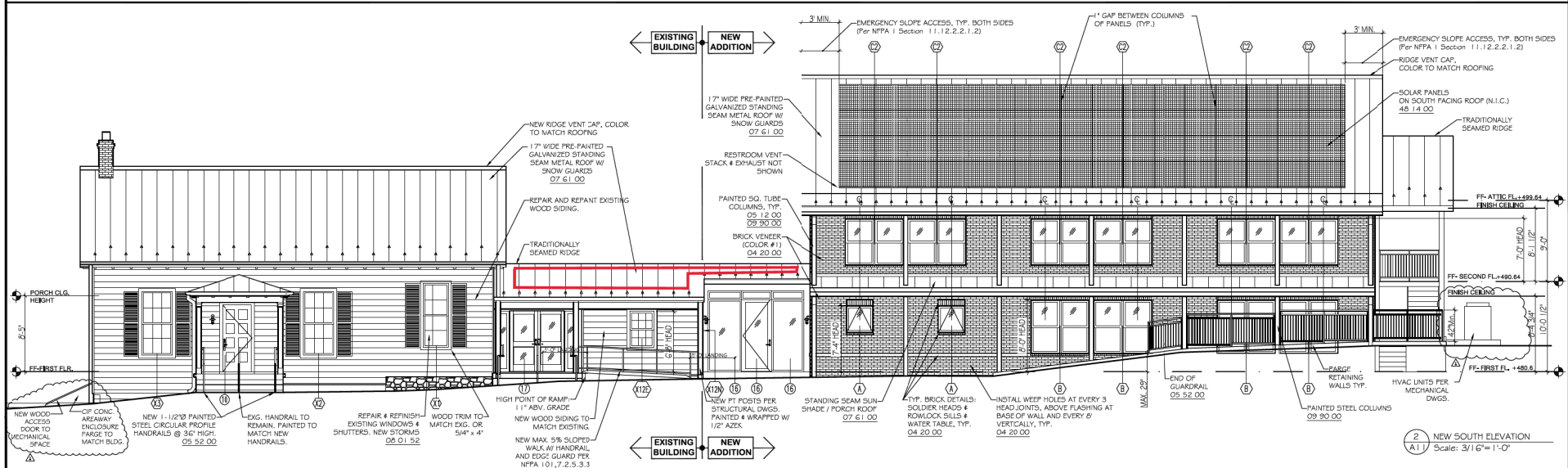
By Michael Kyne at 3:29 pm, Feb 18, 2022

APPROVED
Montgomery County
Historic Preservation Commission

Robert A. ...



1 NEW NORTH ELEVATION
Scale: 3/16" = 1'-0"

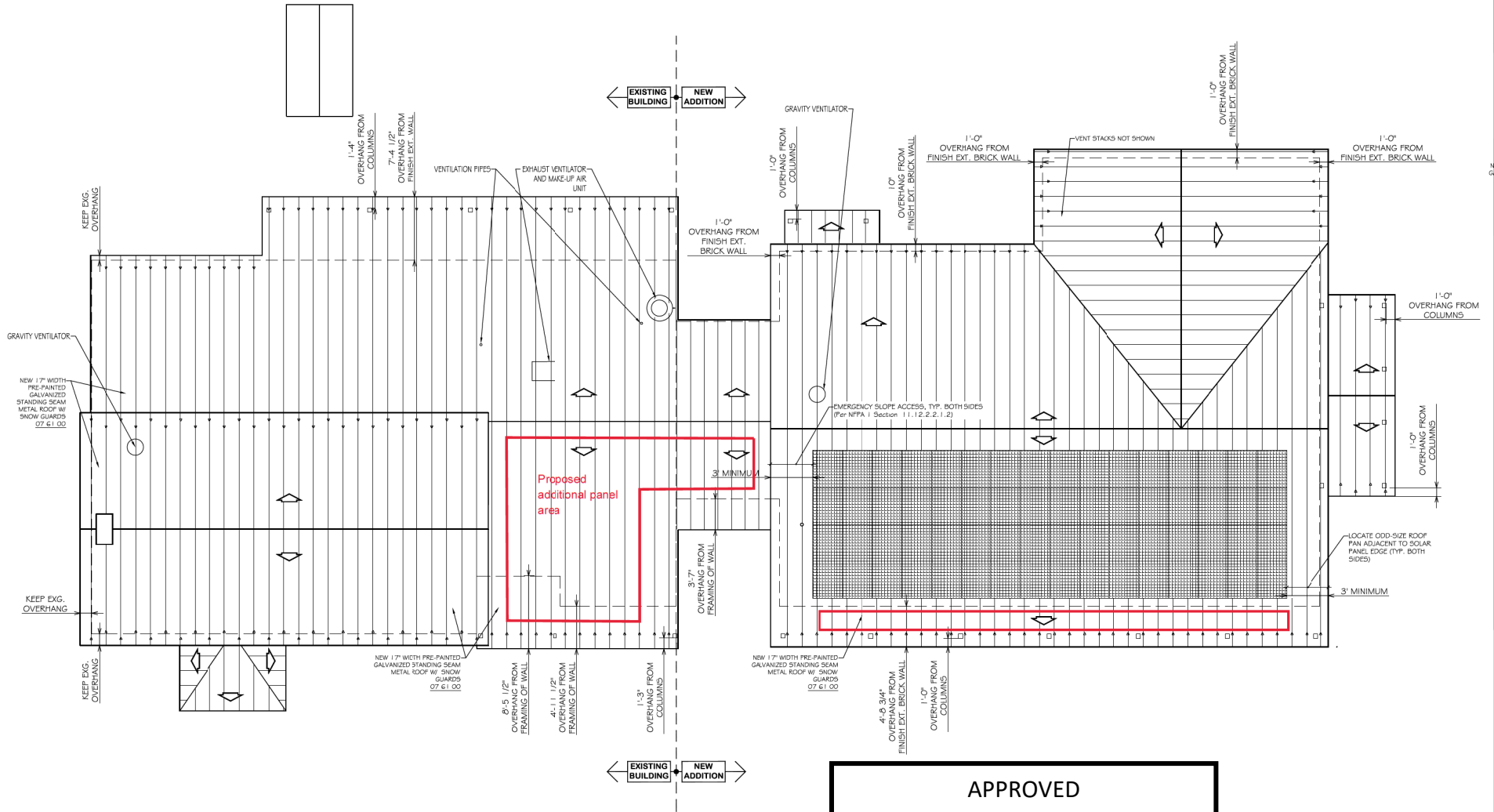


2 NEW SOUTH ELEVATION
Scale: 3/16" = 1'-0"

<p>MICHE BOOZ ARCHITECT</p> <p>100 North St Baltimore, MD 21201 Phone: 410.774.9911 Fax: 410.774.1908</p>	<p>PROFESSIONAL CERTIFICATION:</p> <p>I certify that these documents were prepared or approved by me, and that I am a duly licensed architect under the laws of the State of Maryland. License number: 10984. Expiration Date: 9/5/16.</p>	<p>REFERENCE KEY NOTES:</p>	<p>SET: 100% CONSTRUCTION DRAWINGS</p>	<p>SHEET TITLE: NEW ELEVATIONS</p>	<p>DATE: 04/10/2015</p>									
	<p>PROJCT: Renovated Community House + Addition at Sandy Spring Monthly Meeting 17801 Meeting House Road, Sandy Spring, MD 20860</p>	<p>SCALE (FEET): 1 0 1 2 4 8 16</p> <p>REVISIONS:</p> <table border="1"> <thead> <tr> <th>Rev. No.</th> <th>Date</th> <th>Notes</th> <th>Rev. No.</th> <th>Date</th> <th>Notes</th> </tr> </thead> <tbody> <tr> <td>1</td> <td>10/14/15</td> <td>misc. revision</td> <td></td> <td></td> <td></td> </tr> </tbody> </table>	Rev. No.	Date	Notes	Rev. No.	Date	Notes	1	10/14/15	misc. revision			
Rev. No.	Date	Notes	Rev. No.	Date	Notes									
1	10/14/15	misc. revision												

REVIEWED

By Michael Kyne at 3:29 pm, Feb 18, 2022



APPROVED

Montgomery County
Historic Preservation Commission

Robert H. [Signature]

NEW ROOF PLAN
 Scale: 3/16" = 1'-0"

MICHE BOOZ
ARCHITECT

1000 North St
Baltimore, MD 21203
(410) 774-8911
Fax: 774-1908

PROFESSIONAL CERTIFICATION:

"I certify that these documents were prepared or approved by me, and that I am a duly licensed architect under the laws of the State of Maryland. License number: 10084. Expiration Date: 9/5/16."

REFERENCE KEY NOTES:


SHEET TITLE: NEW ROOF PLAN		DATE: 04/10/2015	
SCALE (FEET): 1 0 1 2 4 8 16		SHEET: A5	
REVISIONS:	Rev. No.	Date	Notes
	1	10/14/15	misc. revision

REVIEWED

By Michael Kyne at 3:29 pm, Feb 18, 2022

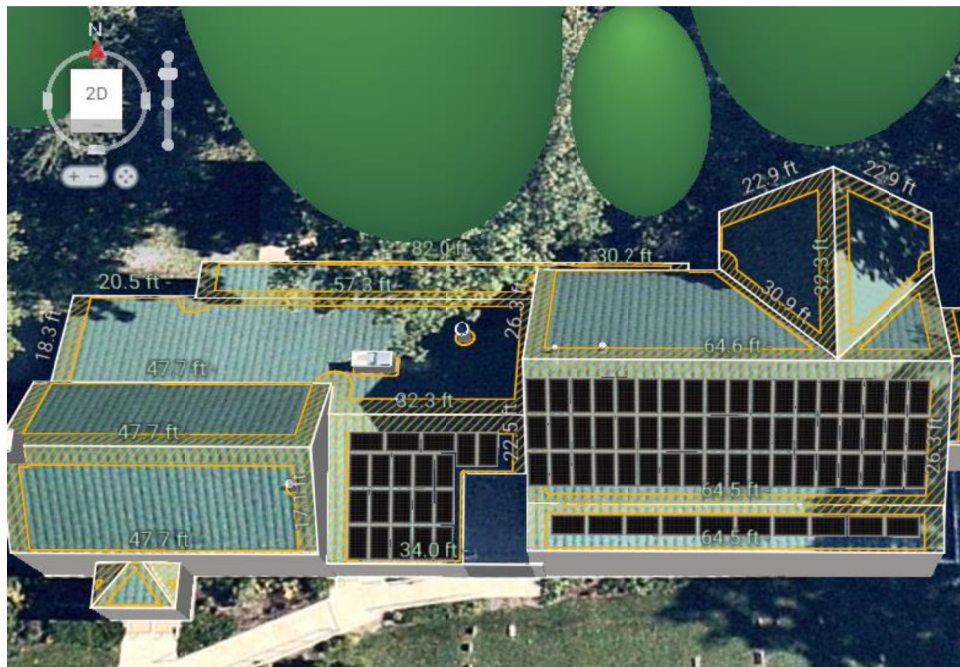
APPROVED

Montgomery County
Historic Preservation Commission



We are your best solutions

System Details



Production

Utility Bill Savings

31.1 kW system
84 panels

Simulate

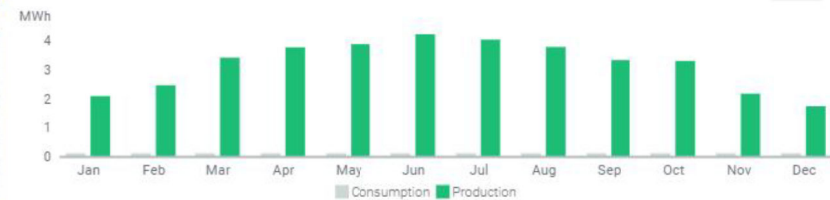
⚠ Submodule simulation requires that all panels have cell string configurations. Proceeding without submodule simulation

ANNUAL PRODUCTION

38,338 kWh
Energy

38.3 MWh
Energy Offset

MONTHLY PRODUCTION



Requested additional panels
on low roof.

Main array
approved in 2015.

REVIEWED

By Michael Kyne at 3:29 pm, Feb 18, 2022

APPROVED

Montgomery County

Historic Preservation Commission



Main array approved in 2015.

Proposed array
not visible from sidewalk.

REVIEWED
By Michael Kyne at 3:29 pm, Feb 18, 2022

APPROVED
Montgomery County
Historic Preservation Commission

