



## HISTORIC PRESERVATION COMMISSION

Marc Elrich  
*County Executive*

Robert Sutton  
*Chairman*

Date: March 3, 2021

### MEMORANDUM

TO: Mitra Pedoeem  
Department of Permitting Services

FROM: Dan Bruechert  
Historic Preservation Section  
Maryland-National Capital Park & Planning Commission

SUBJECT: Historic Area Work Permit # 943333 - Solar Installation

---

The Montgomery County Historic Preservation Commission (HPC) has reviewed the attached application for a Historic Area Work Permit (HAWP). This application was **approved** historic preservation staff.

The HPC staff has reviewed and stamped the attached construction drawings.

THE BUILDING PERMIT FOR THIS PROJECT SHALL BE ISSUED CONDITIONAL UPON ADHERENCE TO THE ABOVE APPROVED HAWP CONDITIONS AND MAY REQUIRE APPROVAL BY DPS OR ANOTHER LOCAL OFFICE BEFORE WORK CAN BEGIN.

Applicant: Ryan Doyle  
Address: 7403 Carroll Ave., Takmoa Park

This HAWP approval is subject to the general condition that the applicant will obtain all other applicable Montgomery County or local government agency permits. After the issuance of these permits, the applicant must contact this Historic Preservation Office if any changes to the approved plan are made. Once work is complete the applicant will contact Dan Bruechert at 301.563.3400 or [dan.bruechert@montgomeryplanning.org](mailto:dan.bruechert@montgomeryplanning.org) to schedule a follow-up site visit.





## HISTORIC PRESERVATION COMMISSION

HAWP #: \_\_\_\_\_ at: \_\_\_\_\_

submitted on: \_\_\_\_\_

has been reviewed and determined that the proposal fits into the following category/categories:

Repair or replacement of a masonry foundation with new masonry materials that closely match the original in appearance;

Installation of vents or venting pipes in locations not visible from the public right-of-way;

New gutters and downspouts;

Removal of vinyl, aluminum, asbestos, or other artificial siding when the original siding is to be repaired and/or replaced in kind;

Removal of accessory buildings that are not original to the site or non-historic construction;

Repair or replacement of missing or deteriorated architectural details such as trim or other millwork, stairs or stoops, porch decking or ceilings, columns, railings, balusters, brackets shutters, etc., with new materials that match the old in design, texture, visual characteristics, and, where possible materials, so long as the applicant is able to provide one extant example, photographic evidence, or physical evidence that serves as the basis for the work proposed;

Construction of wooden decks that are at the rear of a structure and are not visible from a public right-of-way;

Roof replacement with -compatible roofing materials, or with architectural shingles replacing 3-Tab asphalt shingles;

Installation of storm windows or doors that are compatible with the historic resource or district;

Repair, replacement or installation of foundation-level doors, windows, window wells, and areaways, or foundation vents, venting pipes, or exterior grills that do not alter the character-defining features and/or the historic character of the resource;

Construction of fences that are compatible with the historic site or district in material, height, location, and design;

Fence is lower than 48" in front of rear wall plane;

Construction of walkways, parking pads, patios, driveways, or other paved areas that are not visible from a public right-of-way and measure no more than 150 square feet in size;

Replacement of existing walkways, parking pads, patios, driveways, or other paved areas with materials that are compatible with the visual character of the historic site and district and that are no greater than the dimensions of the existing hardscape;

Construction of small accessory buildings no larger than 250 square feet in size that are not visible from the public right-of-way;

Installations of skylights on the rear of a structure that will not be visible from the public right-of-way, and would not remove or alter character-defining roof materials;

Installation of solar panels and arrays in locations that are not readily visible from the public right-of-way or that are designed so as to have a minimal impact on the historic resource or the historic district (e.g., systems that are ground-mounted in areas other than the front or side yard of a corner lot, located on accessory or outbuildings, on non-historic additions, or on rear facing roof planes);

Installation of car charging stations in any location on a property or in the right-of-way;

Installation of satellite dishes;

Removal of trees greater than 6" in diameter (d.b.h.) that are dead, dying, or present an immediate hazard.

Removal of trees greater than 6" in diameter (d.b.h.) in the rear of the property that will not impact the overall tree canopy of the surrounding district or historic site;

Replacement tree required as a condition; and,

Other minor alterations that may be required by the Department of Permitting Services post-Commission approval that would have no material effect on the historic character of the property.

Staff finds the proposal complies with Chapter 24A, the Secretary of the Interior's Standards for Rehabilitation, and any additional requisite guidance. Under the authority of COMCOR No. 24A.04.01, this HAWP is approved by J. Brueckert on \_\_\_\_\_. The approval memo and stamped drawings follow.

Historical Area Work Permit Application for  
Bradley Gude, 7403 Carroll Ave, Takoma

APPROVED  
Montgomery County  
Historic Preservation Commission

*Sandra L. Heiler*

**REVIEWED**

By Dan.Bruechert at 1:53 pm, Mar 03, 2021

Existing Property Conditions Photographs:



Front View



East View



West View



Utility Side



Utility Side Example After Install



# IQ7


PLAN VIEW TOTAL ROOF AREA: 1492 square feet

SOLAR ARRAY AREA: 393 square feet

THE SOLAR ARRAY IS 26% OF THE PLAN VIEW TOTAL ROOF AREA

APPROVED  
 Montgomery County  
 Historic Preservation Commission  
*Sandra L. Heiler*


**REVIEWED**  
 By Dan.Bruechert at 1:54 pm, Mar 03, 2021




**SolarEnergyWorld**  
 Because Tomorrow Matters  
 Solar Energy World LLC.  
 5681 Main Street  
 Elkridge, MD 21075  
 (888) 497-3233

Disclaimer:  
 This drawing is the property of Solar Energy World Inc. The information herein contained shall be used for the sole benefit of Solar Energy World. It shall not be disclosed to others outside the recipient's organization, in whole or in part, without the written permission of Solar Energy World, except in connection with the sale and use of the respective Solar Energy equipment.

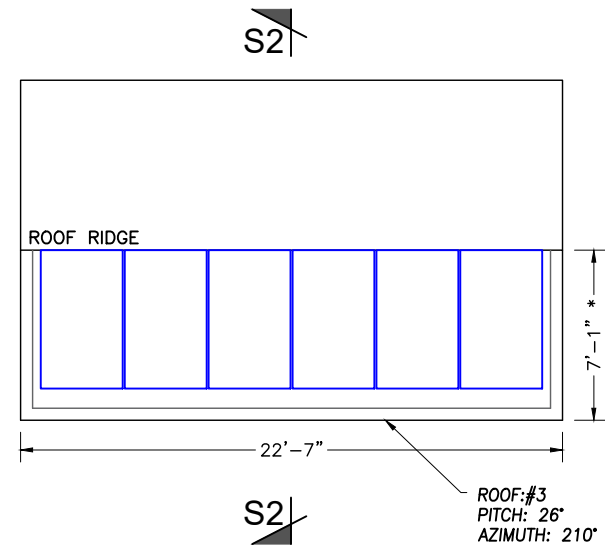
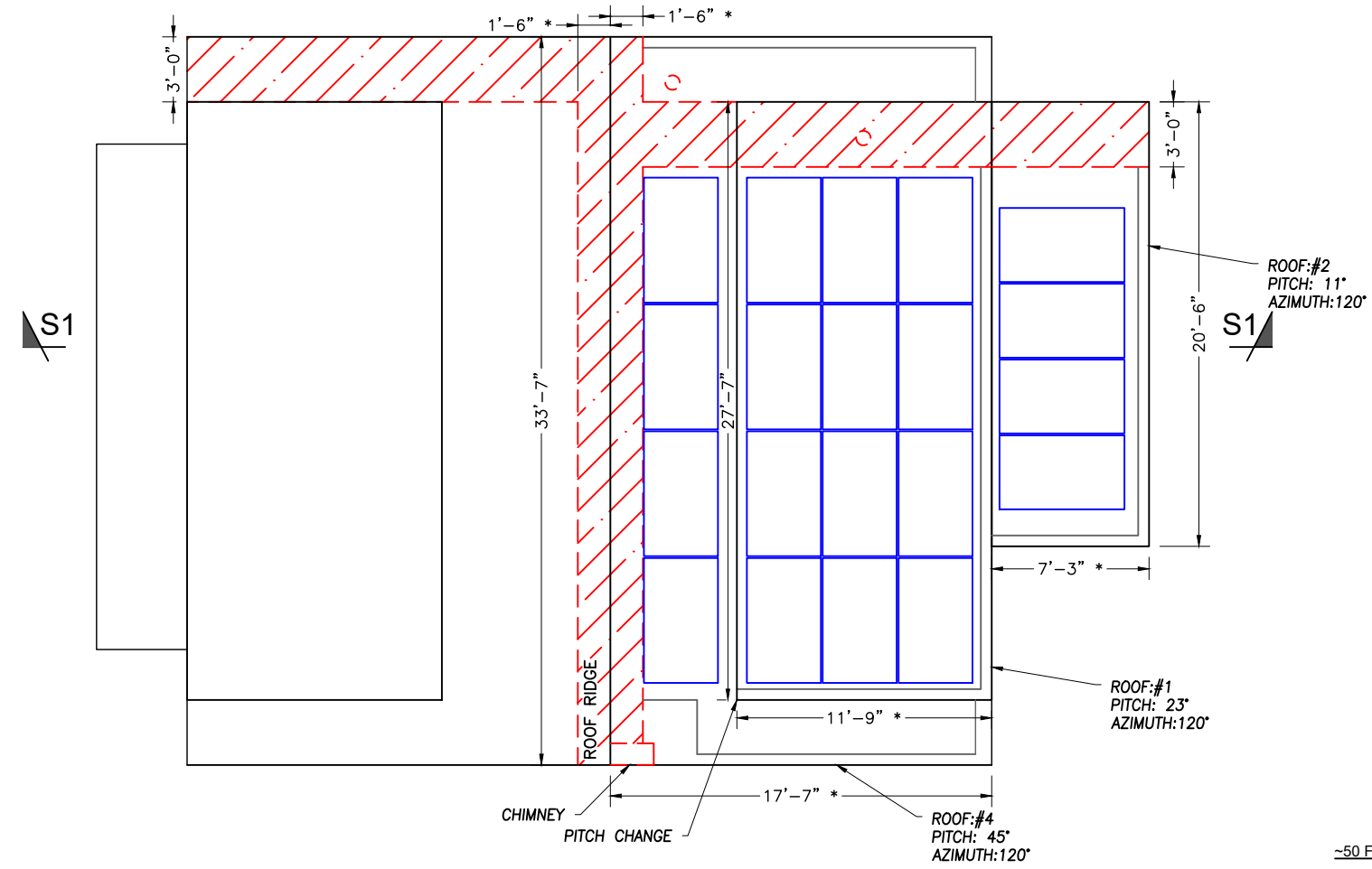
Stamp

DocuSigned by  
  
 74458BC12527459...



I HEREBY CERTIFY THAT THESE DOCUMENTS WERE PREPARED OR APPROVED BY ME, AND THAT I AM A DULY LICENSED PROFESSIONAL ENGINEER UNDER THE LAWS OF THE STATE OF MARYLAND, LICENSE NO. 31585, EXPIRATION DATE: JULY 18, 2021.  
\*STAMPED AND SIGNED FOR STRUCTURES ONLY

\*STAMPED AND SIGNED FOR STRUCTURES ONLY



**KEY**




FIRE SAFETY ZONE

**SOLAR PANEL LAYOUT**  
 Scale: 1/8" = 1'-0"

- NOTES:**
1. THE SYSTEM SHALL INCLUDE [26] LONGi Green Energy Technology Co Ltd LR4-60HPB-350M.
  2. SNAPNRACK RAIL WILL BE INSTALLED IN ACCORDANCE WITH SNAPNRACK INSTALLATION MANUAL
  3. DIMENSIONS MARKED (\*) ARE ALONG ROOF SLOPE.
  4. REFER TO STRUCTURAL DRAWING FOR SECTIONS MARKED AND ADDITIONAL NOTES.

**Revisions**

REV	DESCRIPTIONS	BY	DATE
01	-----	--	--

Plotted By: David Ely on 2/17/2021 11:43 AM

Project Name and Address  
 Bradley Gude  
 7403 Carroll Ave  
 Takoma Park MD 20912  
 9.1 kW  
 MD8066

Drawn by: DE  
 Date: 16-FEB-2021  
 Scale: AS NOTED

Sheet: **A001**