



HISTORIC PRESERVATION COMMISSION

HAWP #: _____ at: _____
 submitted on: _____
 has been reviewed and determined that the proposal fits into the following category/categories:

- Repair or replacement of a masonry foundation with new masonry materials that closely match the original in appearance;
- Installation of vents or venting pipes in locations not visible from the public right-of-way;
- New gutters and downspouts;
- Removal of vinyl, aluminum, asbestos, or other artificial siding when the original siding is to be repaired and/or replaced in kind;
- Removal of accessory buildings that are not original to the site or non-historic construction;
- Repair or replacement of missing or deteriorated architectural details such as trim or other millwork, stairs or stoops, porch decking or ceilings, columns, railings, balusters, brackets shutters, etc., with new materials that match the old in design, texture, visual characteristics, and, where possible materials, so long as the applicant is able to provide one extant example, photographic evidence, or physical evidence that serves as the basis for the work proposed;
- Construction of wooden decks that are at the rear of a structure and are not visible from a public right-of-way;
- Roof replacement with -compatible roofing materials, or with architectural shingles replacing 3-Tab asphalt shingles;
- Installation of storm windows or doors that are compatible with the historic resource or district;
- Repair, replacement or installation of foundation-level doors, windows, window wells, and areaways, or foundation vents, venting pipes, or exterior grills that do not alter the character-defining features and/or the historic character of the resource;
- Construction of fences that are compatible with the historic site or district in material, height, location, and design;
 - Fence is lower than 48" in front of rear wall plane;

- Construction of walkways, parking pads, patios, driveways, or other paved areas that are not visible from a public right-of-way and measure no more than 150 square feet in size;
- Replacement of existing walkways, parking pads, patios, driveways, or other paved areas with materials that are compatible with the visual character of the historic site and district and that are no greater than the dimensions of the existing hardscape;
- Construction of small accessory buildings no larger than 250 square feet in size that are not visible from the public right-of-way;
- Installations of skylights on the rear of a structure that will not be visible from the public right-of-way, and would not remove or alter character-defining roof materials;
- Installation of solar panels and arrays in locations that are not readily visible from the public right-of-way or that are designed so as to have a minimal impact on the historic resource or the historic district (e.g., systems that are ground-mounted in areas other than the front or side yard of a corner lot, located on accessory or outbuildings, on non-historic additions, or on rear facing roof planes);
- Installation of car charging stations in any location on a property or in the right-of-way;
- Installation of satellite dishes;
- Removal of trees greater than 6" in diameter (d.b.h.) that are dead, dying, or present an immediate hazard.
- Removal of trees greater than 6" in diameter (d.b.h.) in the rear of the property that will not impact the overall tree canopy of the surrounding district or historic site;
- Replacement tree required as a condition; and,
- Other minor alterations that may be required by the Department of Permitting Services post-Commission approval that would have no material effect on the historic character of the property.

Staff finds the proposal complies with Chapter 24A, the Secretary of the Interior's Standards for Rehabilitation, and any additional requisite guidance. Under the authority of COMCOR No. 24A.04.01, this HAWP is approved by *Michael Ky...* on _____. The approval memo and stamped drawings follow.



HISTORIC PRESERVATION COMMISSION

Marc Elrich
County Executive

Robert Sutton
Chairman

Date: March 18, 2021

MEMORANDUM

TO: Mitra Pedoeem
Department of Permitting Services

FROM: Michael Kyne
Historic Preservation Section
Maryland-National Capital Park & Planning Commission

SUBJECT: Historic Area Work Permit #945066: Demolition of non-historic outbuilding

The Montgomery County Historic Preservation Commission (HPC) has reviewed the attached application for a Historic Area Work Permit (HAWP). This application was **Approved** by historic preservation staff.

The HPC staff has reviewed and stamped the attached construction drawings.

THE BUILDING PERMIT FOR THIS PROJECT SHALL BE ISSUED CONDITIONAL UPON ADHERENCE TO THE ABOVE APPROVED HAWP CONDITIONS AND MAY REQUIRE APPROVAL BY DPS OR ANOTHER LOCAL OFFICE BEFORE WORK CAN BEGIN.

Applicant: Montgomery Parks (Scott Whipple, Agent)
Address: 1620 Randolph Road, Colesville

This HAWP approval is subject to the general condition that the applicant will obtain all other applicable Montgomery County or local government agency permits. After the issuance of these permits, the applicant must contact this Historic Preservation Office if any changes to the approved plan are made. Once work is complete the applicant will contact Michael Kyne at 301.563.3403 or michael.kyne@montgomeryplanning.org to schedule a follow-up site visit.





FOR STAFF ONLY:
HAWP# 945066
DATE ASSIGNED _____

APPLICATION FOR HISTORIC AREA WORK PERMIT

HISTORIC PRESERVATION COMMISSION
301.563.3400

APPLICANT:

Name: _____ E-mail: _____
Address: _____ City: _____ Zip: _____
Daytime Phone: _____ Tax Account No.: _____

AGENT/CONTACT (if applicable):

Name: _____ E-mail: _____
Address: _____ City: _____ Zip: _____
Daytime Phone: _____ Contractor Registration No.: _____

LOCATION OF BUILDING/PREMISE: MIHP # of Historic Property _____

Is the Property Located within an Historic District? Yes/District Name _____
No/Individual Site Name _____

Is there an Historic Preservation/Land Trust/Environmental Easement on the Property? If YES, include a map of the easement, and documentation from the Easement Holder supporting this application.

Are other Planning and/or Hearing Examiner Approvals /Reviews Required as part of this Application? (Conditional Use, Variance, Record Plat, etc.?) If YES, include information on these reviews as supplemental information.

Building Number: _____ Street: _____

Town/City: _____ Nearest Cross Street: _____

Lot: **REVIEWED** Block: _____ Subdivision: _____

By Michael Kyne at 6:32 pm, Mar 18, 2021

APPROVED
Parcel: _____
Montgomery County
Historic Preservation Commission
Sandra Heiler
 Shed/Garage/Accessory Structure
 Solar
 Tree removal/planting
 Window/Door
 Other: _____

TYPE OF WORK PROPOSED: See the checklist on Page 4 to verify that all supporting items for proposed work are submitted with this application. Incomplete Applications will not be accepted for review. Check all that apply:

- New Construction
- Addition
- Demolition
- Grading/Excavation
- Deck/Porch
- Fence
- Hardscape/Landscape
- Roof
- Shed/Garage/Accessory Structure
- Solar
- Tree removal/planting
- Window/Door
- Other: _____

I hereby certify that I have the authority to make the foregoing application, that the application is correct and accurate and that the construction will comply with plans reviewed and approved by all necessary agencies and hereby acknowledge and accept this to be a condition for the issuance of this permit.

Signature of owner or authorized agent

Date

Description of Property: Please describe the building and surrounding environment. Include information on significant structures, landscape features, or other significant features of the property:

Description of Work Proposed: Please give an overview of the work to be undertaken:

REVIEWED

By Michael Kyne at 6:32 pm, Mar 18, 2021

APPROVED

Montgomery County

Historic Preservation Commission

Sandra J. Heiler

Work Item 1: _____

Description of Current Condition:

Proposed Work:

Work Item 2: _____

Description of Current Condition:

Proposed Work:

REVIEWED
By Michael Kyne at 6:32 pm, Mar 18, 2021

APPROVED
Montgomery County
Historic Preservation Commission
Sandra J. Heiler

Work Item 3: _____

Description of Current Condition:

Proposed Work:

**HISTORIC AREA WORK PERMIT
CHECKLIST OF
APPLICATION REQUIREMENTS**

	Required Attachments						
Proposed Work	1. Written Description	2. Site Plan	3. Plans/Elevations	4. Material Specifications	5. Photographs	6. Tree Survey	7. Property Owner Addresses
New Construction	*	*	*	*	*	*	*
Additions/Alterations	*	*	*	*	*	*	*
Demolition	*	*	*		*		*
Deck/Porch	*	*	*	*	*	*	*
Fence/Wall	*	*	*	*	*	*	*
Driveway/Parking Area	*	*		*	*	*	*
Grading/Excavation/Landscaping	*	*		*	*	*	*
Tree Removal	*	*		*	*	*	*
Siding/ Roof Changes	*	*	*	*	*		*
Window/Door Changes	*	*	*	*	*		*
Masonry Repair/Repoint	*	*	*	*	*		*
Signs	*	*	*	*	*		*

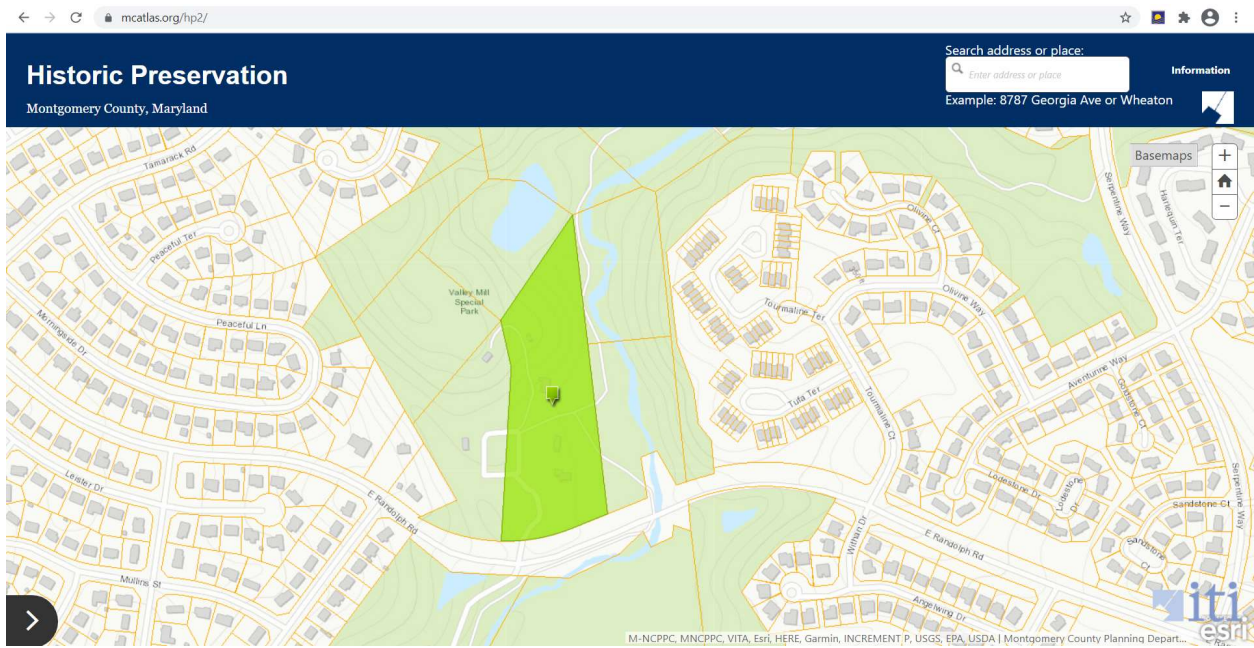
REVIEWED
By Michael Kyne at 6:32 pm, Mar 18, 2021

APPROVED
Montgomery County
Historic Preservation Commission

Sandra D. Heiler

Site Overview

Environmental setting



REVIEWED
By Michael Kyne at 6:32 pm, Mar 18, 2021

APPROVED
Montgomery County
Historic Preservation Commission
Sandra L. Heiler

Photos



View from structure towards Valley Mill House (left) and parking lot (right)




View from trail near parking lot towards accessory structure (right of truck)



REVIEWED
By Michael Kyne at 6:32 pm, Mar 18, 2021

APPROVED
Montgomery County
Historic Preservation Commission
Sandra J. Heiler




REVIEWED

By Michael Kyne at 6:32 pm, Mar 18, 2021

APPROVED

Montgomery County
Historic Preservation Commission

Sandra L. Heiler



APPROVED
 Montgomery County
 Historic Preservation Commission

Sandra L. Heiler

REVIEWED
 By Michael Kyne at 6:32 pm, Mar 18, 2021



REVIEWED

By Michael Kyne at 6:32 pm, Mar 18, 2021

APPROVED

Montgomery County

Historic Preservation Commission

Sandra L. Heiler

Adjacent and Confronting Property

The subject property is located within the Valley Mill Special Park. It sits on a parcel surrounded by other parcels within the park. There are no non-park adjacent or confronting properties.

Tree Projection:

The intention of this project is to maintain all significant, healthy trees within the limits of disturbance. Parks arborists will establish a tree protection plan consistent with the Planning Department's tree protection requirements.

Archaeology:

Parks archaeologists will have the opportunity to monitor this project.

REVIEWED

By Michael Kyne at 6:32 pm, Mar 18, 2021

APPROVED

Montgomery County

Historic Preservation Commission

Sandra D. Heiler