


31/6 10123 Connecticut Ave.

OM 13-87



Historic Preservation Commission
 -100 Maryland Avenue, Rockville, Maryland -20850
 279-1327

APPLICATION FOR HISTORIC AREA WORK PERMIT

HISTORIC PRESERVATION COMMISSION
 51 Monroe Street Room 1009
 Rockville, MD 20850
 279-8097

TAX ACCOUNT # _____

NAME OF PROPERTY OWNER Warner Memorial Pres. Church TELEPHONE NO. 301 949-2900
 (Contract/Purchaser) _____ (Include Area Code)

ADDRESS 10123 Connecticut Avenue Kensington, Maryland 20895
CITY STATE ZIP

CONTRACTOR Volunteers TELEPHONE NO. _____

CONTRACTOR REGISTRATION NUMBER _____

PLANS PREPARED BY Richard Hall-Member of Congregation TELEPHONE NO. 301 949-2168
 (Include Area Code)

REGISTRATION NUMBER _____

LOCATION OF BUILDING/PREMISE
 Church House Number 10123 Street 10123 Connecticut Avenue

Town/City Kensington Election District _____

Nearest Cross Street Washington Street

Lot _____ Block _____ Subdivision _____

Liber _____ Folio _____ Parcel _____

1A. TYPE OF PERMIT ACTION: (circle one)

Construct	Extend/Add	Alter/Renovate	Repair	Circle One: A/C	Slab	Room Addition
Wreck/Raze	Move	Install	Revocable	Porch Deck	Fireplace	Shed Solar
			Revision	Fence/Wall (complete Section 4)	Other	Woodburning Stove
						Church Parking

1B. CONSTRUCTION COSTS ESTIMATE \$ Materials - \$250.00

1C. IF THIS IS A REVISION OF A PREVIOUSLY APPROVED ACTIVE PERMIT SEE PERMIT # _____

1D. INDICATE NAME OF ELECTRIC UTILITY COMPANY N/A

1E. IS THIS PROPERTY A HISTORICAL SITE? No

PART TWO: COMPLETE FOR NEW CONSTRUCTION AND EXTEND/ADDITIONS

2A. TYPE OF SEWAGE DISPOSAL

01 () WSSC	02 () Septic
03 () Other _____	

2B. TYPE OF WATER SUPPLY

01 () WSSC	02 () Well
03 () Other _____	

PART THREE: COMPLETE ONLY FOR FENCE/RETAINING WALL

4A. HEIGHT _____ feet _____ inches

4B. Indicate whether the fence or retaining wall is to be constructed on one of the following locations:

- On party line/Property line _____
- Entirely on land of owner _____
- On public right of way/easement _____ (Revocable Letter Required).

I hereby certify that I have the authority to make the foregoing application, that the application is correct, and that the construction will comply with plans approved by all agencies listed and I hereby acknowledge and accept this to be a condition for the issuance of this permit.

Mary Butts Clerk of Session April 21, 1987
 Signature of owner or authorized agent (agent must have signature notarized on back) Date

***** *X * Condition* *****

APPROVED _____ For Chairperson, Historic Preservation Commission

DISAPPROVED _____ Signature Roberta Hall Date 4/24/87

APPLICATION/PERMIT NO: OM 13-87 FILING FEE: \$ _____

DATE FILED: _____ PERMIT FEE: \$ _____

DATE ISSUED: _____ BALANCE \$ _____

OWNERSHIP CODE: _____ RECEIPT NO: _____ FEE WAIVED: _____

SEE REVERSE SIDE FOR INSTRUCTIONS

*Condition: maximum height of top of sign 5'

THE FOLLOWING ITEMS MUST BE COMPLETED AND THE REQUIRED DOCUMENTS MUST ACCOMPANY THIS APPLICATION

DESCRIPTION OF PROPOSED WORK: (including composition, color and texture of materials to be used:)

Proposed church parking signs - one facing Connecticut Avenue and one facing Prospect Street. (white wooden sign, navy lettering).


Work being done by church members.

(If more space is needed, attach additional sheets on plain or lined paper to this application)

ATTACH TO THIS APPLICATION (2) COPIES OF: SUCH SITE PLANS (lot dimensions, building location with dimensions, drives, walks, fences, patios, etc. proposed or existing) and/or ARCHITECTURAL DRAWINGS (floor plans, elevations, etc.), PHOTOGRAPHS OF THE AREA AFFECTED, as are necessary to fully describe the proposed work.

MAIL OR DELIVER THE APPLICATION AND ALL REQUIRED DOCUMENTS TO THE:

HISTORIC PRESERVATION COMMISSION
100 MARYLAND AVENUE
ROCKVILLE, MARYLAND 20850



Historic Preservation Commission
 -100-Maryland-Avenue,-Rockville,-Maryland-20850-
 279-1327-

Proposed church parking signs - one facing Connecticut Avenue and

APPLICATION FOR HISTORIC AREA WORK PERMIT

HISTORIC PRESERVATION COMMISSION
 51 Monroe Street Room 1009
 Rockville, MD 20850
 279-8097

TAX ACCOUNT # _____

NAME OF PROPERTY OWNER Warner Memorial Pres. Church TELEPHONE NO. 301 949-2900
 (Contract/Purchaser) _____ (Include Area Code)

ADDRESS 10123 Connecticut Avenue - Kensington, Maryland 20895
 CITY STATE ZIP

CONTRACTOR Volunteers TELEPHONE NO. _____

CONTRACTOR REGISTRATION NUMBER _____

PLANS PREPARED BY Richard Hall - Member of Congregation TELEPHONE NO. 301 949-2168
 (Include Area Code)

REGISTRATION NUMBER _____

LOCATION OF BUILDING/PREMISE
 Church House, Number 10123 Street 10123 Connecticut Avenue

Town/City Kensington Election District _____

Nearest Cross Street Washington Street

Lot _____ Block _____ Subdivision _____

Liber _____ Folio _____ Parcel _____

1A. TYPE OF PERMIT ACTION: (circle one)

Construct	Extend/Add	Alter/Renovate	Repair	Circle One: A/C	Slab	Room Addition
Wreck/Raze	Move	Install	Revocable	Porch	Deck	Fireplace
			Revision	Fence/Wall (complete Section 4)	Shed	Solar
						Woodburning Stove
						Other <u>SIGN</u>

1B. CONSTRUCTION COSTS ESTIMATE \$ Materials - \$250.00

1C. IF THIS IS A REVISION OF A PREVIOUSLY APPROVED ACTIVE PERMIT SEE PERMIT # _____

1D. INDICATE NAME OF ELECTRIC UTILITY COMPANY N/A

1E. IS THIS PROPERTY A HISTORICAL SITE? No

PART TWO: COMPLETE FOR NEW CONSTRUCTION AND EXTEND/ADDITIONS

2A. TYPE OF SEWAGE DISPOSAL
 01 () WSSC 02 () Septic
 03 () Other _____

2B. TYPE OF WATER SUPPLY
 01 () WSSC 02 () Well
 03 () Other _____

PART THREE: COMPLETE ONLY FOR FENCE/RETAINING WALL

4A. HEIGHT _____ feet _____ inches

4B. Indicate whether the fence or retaining wall is to be constructed on one of the following locations:
 1. On party line/Property line _____
 2. Entirely on land of owner _____
 3. On public right of way/easement _____ (Revocable Letter Required).

I hereby certify that I have the authority to make the foregoing application, that the application is correct, and that the construction will comply with plans approved by all agencies listed and I hereby acknowledge and accept this to be a condition for the issuance of this permit.

Mary Butts (Clerk of Session) APR 21, 1987
 Signature of owner or authorized agent (agent must have signature notarized on back) Date

APPROVED X Condition For Chairperson, Historic Preservation Commission

DISAPPROVED _____ Signature Robert Hall Date 4/24/87

APPLICATION/PERMIT NO: OM 13-87 FILING FEE: \$ _____
 DATE FILED: _____ PERMIT FEE: \$ _____
 DATE ISSUED: _____ BALANCE \$ _____
 OWNERSHIP CODE: _____ RECEIPT NO: _____ FEE WAIVED: _____

SEE REVERSE SIDE FOR INSTRUCTIONS

*Condition: maximum height of top of sign 5'

THE FOLLOWING ITEMS MUST BE COMPLETED AND THE REQUIRED DOCUMENTS MUST ACCOMPANY THIS APPLICATION.

DESCRIPTION OF PROPOSED WORK: (including composition, color and texture of materials to be used):

Proposed church parking signs - one facing Connecticut Avenue and
one facing Prospect Street, (white wooden sign, navy lettering)
Work being done by church members.

COMPA THIS
THIS

(If more space is needed, attach additional sheets on plain or lined paper to this application)

ATTACH TO THIS APPLICATION (2) COPIES OF: SUCH SITE PLANS (lot dimensions, building location with dimensions, drives, walks, fences, patios, etc. proposed or existing) and/or ARCHITECTURAL DRAWINGS (floor plans, elevations, etc.), PHOTOGRAPHS OF THE AREA AFFECTED, as are necessary to fully describe the proposed work.

MAIL OR DELIVER THE APPLICATION AND ALL REQUIRED DOCUMENTS TO THE:
HISTORIC PRESERVATION COMMISSION
100 MARYLAND AVENUE
ROCKVILLE, MARYLAND 20850

THE FOLLOWING ITEMS MUST BE COMPLETED AND THE REQUIRED DOCUMENTS MUST ACCOMPANY THIS APPLICATION

DESCRIPTION OF PROPOSED WORK: (including composition, color and texture of materials to be used:)

Proposed church parking signs - one facing Connecticut Avenue and
one facing Prospect Street. (white wooden sign, navy lettering).
Work being done by church members.

(If more space is needed, attach additional sheets on plain or lined paper to this application)

ATTACH TO THIS APPLICATION (2) COPIES OF: SUCH SITE PLANS (lot dimensions, building location with dimensions, drives, walks, fences, patios, etc. proposed or existing) and/or ARCHITECTURAL DRAWINGS (floor plans, elevations, etc.), PHOTOGRAPHS OF THE AREA AFFECTED, as are necessary to fully describe the proposed work.

MAIL OR DELIVER THE APPLICATION AND ALL REQUIRED DOCUMENTS TO THE:
HISTORIC PRESERVATION COMMISSION
100 MARYLAND AVENUE
ROCKVILLE, MARYLAND 20850

MONTGOMERY COUNTY HISTORIC PRESERVATION COMMISSION

LOCAL ADVISORY COMMITTEE REVIEW FORM

EXTERIOR ALTERATIONS

I. Location of property

a. Located within the KENSINGTON historic district.

b. This is a Master Plan Atlas historic district (circle one).

c. Address of Property: 10123 CONNECTICUT AVE
KENSINGTON, MD

d. Property owner's name, address and phone number:

WARNER MEMORIAL PRESBYTERIAN CHURCH
ABOVE

(h) 949-2900 (w) _____

e. Is this property a contributing resource within the historic district? Yes No _____

f. On a map of the district locate this property and any adjacent historic resources. Will this work impact other contributing historic resources? Yes No _____

II. Description of work proposed

a. Briefly describe proposed work:

SIGNAGE AT PARKING LOT

b. Is this work on the front, rear, or side of the structure?

c. Is the work visible from the street?

YES

d. What are the materials to be used?

WOOD PAINTED

e. Are these materials compatible with existing materials? How? If not, why?

YES - SIMILAR TO TOWN OF KENSINGTON
SIGNS

III. Recommendation of the Local Advisory Committee

a. Approval of Work

1. Which criteria found in the Ordinance for Historic Preservation (Sec. 24A-8-b of the Montgomery County Code) does this work meet?

1) , 2)

2. What conditions, if any, must be met in order for the proposed work to meet the above criteria? (example: the proposed windows should be double hung to conform with existing windows)

MAX. HT. OF TOP OF SIGN 5'

b. Disapproval of Work

1. On what grounds is disapproval recommended? Refer to Sec. 24A-8.

2. How could this proposal be altered so as to be approved?

IV. Additional comments

Date on which application received: APRIL 2, 1987

Date of LAC meeting at which application was reviewed: APRIL 6, 1987

Form completed by: Donald H. Little Title: CHAIRMAN

Member of: KENSINGTON LAC

Date: April 14, 1987

The Warner Memorial Presbyterian Church

March 24, 1987

Mr. Donald H. Little
3504 Farragut Avenue
Kensington, Maryland 20895

Dear Don:

Enclosed please find a copy of our proposed church parking sign. There will be two signs: one facing Connecticut Avenue and one facing Prospect Street. (white wooden sign, navy lettering)

In accordance with your instructions, this will be presented to the local Advisory Committee at their April 6 meeting.

Thank you and we look forward to hearing from you.

Sincerely,



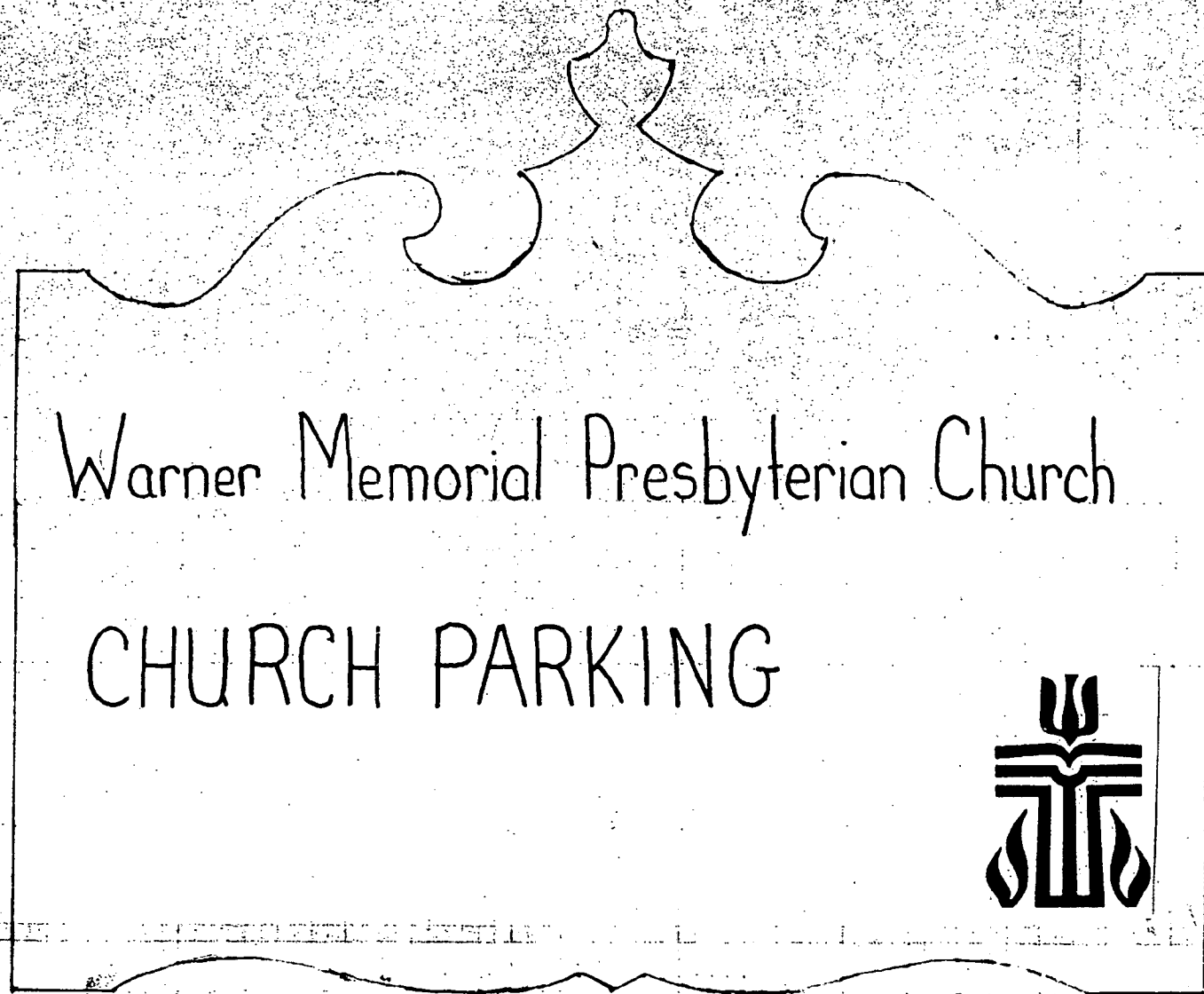
Patricia J. Larimer
Administrative Assistant

pl
Enclosure

Signs (2) for church parking lot

1 facing Conn Ave
1 facing Prospect St

Scale 2 sq = 1"



← white wooden sign

← navy lettering

← gold & red symbol

